

2020 Colorado Big Game

DEER — ELK — PRONGHORN — MOOSE — BEAR

APPLICATION DEADLINES — Primary draw: April 7 (8 p.m. MT) ■ **NEW** Secondary draw: July 7 (8 p.m. MT)



2020 BIG GAME BROCHURE CORRECTIONS

UPDATED: JULY 23, 2020



Please see the Colorado Parks and Wildlife website at cpw.state.co.us/bg/regulations for complete regulation information.

NOTE: THE ONLINE VERSION OF THE BROCHURE HAS THE MOST ACCURATE, UP-TO-DATE INFORMATION.

| PAGE(S) | CORRECTION | AS PRINTED IN BROCHURE | | | | | | | | | | |
|---|---|---|---------------|--|---------------|--|----------------|--------------------------------------|----------------|-------------------------------------|----------------|--|
| SECONDARY DRAW: PAYMENT DEADLINE | | | | | | | | | | | | |
| 4, 8, BACK COVER | <p>The payment deadline for the secondary draw has been extended slightly since the publication of the brochure.</p> <p>The correct information is: The secondary draw payment deadline is July 31.</p> <p><i>The online version of the brochure has been updated with this correction.</i></p> | <div style="border: 1px solid black; padding: 5px; margin-bottom: 10px;"> <p>NEW SECONDARY DRAW: for deer, elk, pronghorn and bear</p> <ul style="list-style-type: none"> ▶ Applications accepted..... June 5–July 7 ▶ Application & correction deadline..... July 7 (8 p.m. MT) ▶ Draw results posted online July 17 <li style="border: 2px solid red;">▶ Payment deadline..... July 29 </div> <p style="text-align: right;"><i>page 4</i></p> <div style="border: 1px solid black; padding: 5px; margin-bottom: 10px;"> <p style="background-color: #800000; color: white; padding: 2px;">PAYMENT DEADLINES</p> <p style="background-color: #800000; color: white; padding: 2px;">PRIMARY DRAW: June 19 (midnight MT)</p> <p style="background-color: #800000; color: white; padding: 2px;">SECONDARY DRAW: July 29 (midnight MT)</p> <p style="background-color: #800000; color: white; padding: 2px;">THE PAYMENT DEADLINE IS FINAL. PLAN AHEAD!</p> <p><small>NOTE: If we are unable to charge the credit card on file in your account and you fail to pay for your license online, by phone or at a CPW office by the deadline, your license is surrendered, and you lose both the license and any preference points you used to draw it.</small></p> </div> <p style="text-align: right;"><i>page 8</i></p> <div style="border: 1px solid black; padding: 5px;"> <p style="background-color: #800000; color: white; padding: 2px;">NEW SECONDARY LIMITED LICENSE DRAW</p> <table style="width: 100%; border-collapse: collapse;"> <tr> <td style="padding: 2px;">JUNE 5</td> <td style="padding: 2px;">Secondary draw applications accepted starting on this date</td> </tr> <tr> <td style="padding: 2px;">JULY 7</td> <td style="padding: 2px;">Secondary draw application & correction deadline, 8 p.m. MT</td> </tr> <tr> <td style="padding: 2px;">JULY 17</td> <td style="padding: 2px;">Secondary draw results posted online</td> </tr> <tr> <td style="padding: 2px;">JULY 27</td> <td style="padding: 2px;">Secondary draw licenses in the mail</td> </tr> <tr style="border: 2px solid red;"> <td style="padding: 2px;">JULY 29</td> <td style="padding: 2px;">Secondary draw license payment deadline</td> </tr> </table> </div> <p style="text-align: right;"><i>back cover</i></p> | JUNE 5 | Secondary draw applications accepted starting on this date | JULY 7 | Secondary draw application & correction deadline, 8 p.m. MT | JULY 17 | Secondary draw results posted online | JULY 27 | Secondary draw licenses in the mail | JULY 29 | Secondary draw license payment deadline |
| JUNE 5 | Secondary draw applications accepted starting on this date | | | | | | | | | | | |
| JULY 7 | Secondary draw application & correction deadline, 8 p.m. MT | | | | | | | | | | | |
| JULY 17 | Secondary draw results posted online | | | | | | | | | | | |
| JULY 27 | Secondary draw licenses in the mail | | | | | | | | | | | |
| JULY 29 | Secondary draw license payment deadline | | | | | | | | | | | |
| DEER: CWD | | | | | | | | | | | | |
| 22 | <p>The list of GMUs that will require mandatory testing for CWD was incorrect at the time of publication. GMU 35 was included in the list for mandatory CWD testing.</p> <p>The correct information is: GMU 35 will NOT require mandatory CWD testing submissions.</p> <p><i>The online version of the brochure has been updated with this correction.</i></p> | <div style="border: 1px solid black; padding: 5px;"> <p style="background-color: #800000; color: white; padding: 2px;">CHRONIC WASTING DISEASE (CWD): MANDATORY TESTING IN CERTAIN GMUs FOR 2020</p> <p><small>CHECK YOUR HUNT CODE CLOSELY to see if your hunt falls within one of these units. For more information visit: cpw.state.co.us/cwd</small></p> <div style="display: flex; justify-content: space-between;"> <div style="width: 45%;"> <p>HUNT CODES SHADED IN GREEN:</p> <p><small>All licenses from the hunt codes highlighted in green in the rifle tables on pages 26–34 have been selected for mandatory CWD testing. All hunters who harvest a deer with these licenses are required to submit their deer head to a CPW submission site for testing. There will be no charge for mandatory testing. Learn where and how to submit a CWD sample at cpw.state.co.us/cwd. The selected hunt codes are found in the GMUs listed at right. ▶</small></p> </div> <div style="width: 45%; border: 1px solid gray; padding: 2px;"> <p><small>GMUs: 1, 2, 6, 10, 16, 17, 21, 25, 26, 30, 31, 32, 34, 35, 40, 43, 44, 47, 48, 49, 50, 52, 53, 54, 55, 56, 57, 58, 59, 60, 62, 66, 67, 68, 70, 71, 72, 73, 74, 75, 76, 77, 78, 79, 80, 81, 82, 83, 110, 111, 118, 119, 123, 124, 128, 129, 133, 134, 135, 136, 141, 142, 143, 144, 145, 147, 161, 171, 201, 411, 444, 471, 481, 500, 501, 511, 512, 521, 551, 561, 581, 591, 681, 682, 711, 741, 751, 771 and 791.</small></p> </div> </div> </div> | | | | | | | | | | |

2020 BIG GAME BROCHURE CORRECTIONS

UPDATED: JUNE 4, 2020



Please see the Colorado Parks and Wildlife website at cpw.state.co.us/bg/regulations for complete regulation information.

NOTE: THE ONLINE VERSION OF THE BROCHURE HAS THE MOST ACCURATE, UP-TO-DATE INFORMATION.

| PAGE(S) | CORRECTION | AS PRINTED IN BROCHURE | | | | | | | | | | | | | | | | | | | | | | | | | | | | | | | | | | | | | | | | | | | |
|--|--|--|------------------------|--------------------|-----|--------------|---|--|--------------------------|-------------|---------------------|----------|-----|----------------|-----|--------------|---|-----------|-----|--------------|---|------------|------|--------------|---|--|--|-----|--------------|---|--|--|--|--|--|--|------------|--------|--------------|---|-------------------------------------|-------------------|-----|--------------|---|
| ELK: RIFLE | | | | | | | | | | | | | | | | | | | | | | | | | | | | | | | | | | | | | | | | | | | | | |
| 50 | <p>The List type for hunt code E-M-214-O1-R was incorrectly stated at the time of publication as List B.</p> <p>The correct information is: The List type for hunt code E-M-214-O1-R is List A.</p> <p><i>The online version of the brochure has been updated with this correction.</i></p> | <div style="text-align: center; margin-bottom: 10px;">ELK: RIFLE</div> <table border="1" data-bbox="776 527 1287 947"> <tbody> <tr> <td>3, 4, 5, 214, 301, 441</td> <td>Late Oct. 10-14</td> <td>Cow</td> <td>E-F-003-O1-R</td> <td>B</td> </tr> <tr> <td></td> <td>NEW Oct. 10-14</td> <td>Bull</td> <td>E-M-214-O1-R</td> <td>B</td> </tr> <tr> <td rowspan="3">214</td> <td>Oct. 24-Nov. 1</td> <td>Cow</td> <td>E-F-214-O2-R</td> <td>B</td> </tr> <tr> <td>Nov. 7-13</td> <td>Cow</td> <td>E-F-214-O3-R</td> <td>B</td> </tr> <tr> <td>Nov. 18-22</td> <td>Bull</td> <td>E-M-214-O4-R</td> <td>A</td> </tr> <tr> <td></td> <td></td> <td>Cow</td> <td>E-F-214-O4-R</td> <td>B</td> </tr> <tr> <td colspan="5"> •214 Landowner permission is advisable before applying. Most land is private. </td> </tr> <tr> <td>3, 4, 5, 214, 301, 441 <i>private land only</i></td> <td>Oct. 10-14</td> <td>Either</td> <td>E-E-003-P1-R</td> <td>A</td> </tr> <tr> <td>14, 214 <i>private land only</i></td> <td>Dec. 1-31 Late</td> <td>Cow</td> <td>E-F-014-P5-R</td> <td>B</td> </tr> </tbody> </table> <p style="text-align: right; margin-top: 10px;">page 50 in printed version, page 51 in online version</p> | 3, 4, 5, 214, 301, 441 | Late Oct. 10-14 | Cow | E-F-003-O1-R | B | | NEW Oct. 10-14 | Bull | E-M-214-O1-R | B | 214 | Oct. 24-Nov. 1 | Cow | E-F-214-O2-R | B | Nov. 7-13 | Cow | E-F-214-O3-R | B | Nov. 18-22 | Bull | E-M-214-O4-R | A | | | Cow | E-F-214-O4-R | B | •214 Landowner permission is advisable before applying. Most land is private. | | | | | 3, 4, 5, 214, 301, 441 <i>private land only</i> | Oct. 10-14 | Either | E-E-003-P1-R | A | 14, 214 <i>private land only</i> | Dec. 1-31 Late | Cow | E-F-014-P5-R | B |
| 3, 4, 5, 214, 301, 441 | Late Oct. 10-14 | Cow | E-F-003-O1-R | B | | | | | | | | | | | | | | | | | | | | | | | | | | | | | | | | | | | | | | | | | |
| | NEW Oct. 10-14 | Bull | E-M-214-O1-R | B | | | | | | | | | | | | | | | | | | | | | | | | | | | | | | | | | | | | | | | | | |
| 214 | Oct. 24-Nov. 1 | Cow | E-F-214-O2-R | B | | | | | | | | | | | | | | | | | | | | | | | | | | | | | | | | | | | | | | | | | |
| | Nov. 7-13 | Cow | E-F-214-O3-R | B | | | | | | | | | | | | | | | | | | | | | | | | | | | | | | | | | | | | | | | | | |
| | Nov. 18-22 | Bull | E-M-214-O4-R | A | | | | | | | | | | | | | | | | | | | | | | | | | | | | | | | | | | | | | | | | | |
| | | Cow | E-F-214-O4-R | B | | | | | | | | | | | | | | | | | | | | | | | | | | | | | | | | | | | | | | | | | |
| •214 Landowner permission is advisable before applying. Most land is private. | | | | | | | | | | | | | | | | | | | | | | | | | | | | | | | | | | | | | | | | | | | | | |
| 3, 4, 5, 214, 301, 441 <i>private land only</i> | Oct. 10-14 | Either | E-E-003-P1-R | A | | | | | | | | | | | | | | | | | | | | | | | | | | | | | | | | | | | | | | | | | |
| 14, 214 <i>private land only</i> | Dec. 1-31 Late | Cow | E-F-014-P5-R | B | | | | | | | | | | | | | | | | | | | | | | | | | | | | | | | | | | | | | | | | | |

2020 BIG GAME BROCHURE CORRECTIONS

UPDATED: APRIL 20, 2020



Please see the Colorado Parks and Wildlife website at cpw.state.co.us/bg/regulations for complete regulation information.

NOTE: THE ONLINE VERSION OF THE BROCHURE HAS THE MOST ACCURATE, UP-TO-DATE INFORMATION.

| PAGE(S) | CORRECTION | AS PRINTED IN BROCHURE |
|---------|------------|------------------------|
|---------|------------|------------------------|

PREFERENCE POINT FEE

| | |
|-------|---|
| 9, 59 | <p>The information regarding the preference point fee and resident customers who are on active duty outside of Colorado was not accurate at the time of publication.</p> <p>The correct information is: The preference point fee for sheep, goat and moose is waived for youth and resident lifetime license holders. Residents on active military duty outside of Colorado will be charged the preference point fee, but will also have the option to request a refund for the fee after providing their current military orders.</p> <p><i>The online version of the brochure has been updated with this correction.</i></p> |
|-------|---|

| |
|--|
| <div data-bbox="662 489 1430 766" data-label="Complex-Block"> <p>PREFERENCE POINT FEE</p> <ul style="list-style-type: none"> ▶ Moose, Rocky Mountain bighorn sheep and mountain goat have a preference and weighted preference point fee. If you apply for a preference point hunt code as your first choice or are unsuccessful in drawing your first choice hunt, you'll be charged a \$50 resident or \$100 nonresident preference point fee. <i>The fee is waived for youth, resident lifetime license holders and residents who are in the military on active duty outside Colorado.</i> <p style="text-align: right;">page 9</p> </div> <div data-bbox="787 825 1295 1333" data-label="Complex-Block"> <p>PREFERENCE POINT FEE & WEIGHTED</p> <ul style="list-style-type: none"> ▶ To apply for a preference point only, enter M-P-999-99-P as your first-choice hunt code on your application. You can gain a preference point as a first choice on your primary draw application to use another year. You can use your second choice on the same application to apply for a license. ▶ Moose, Rocky Mountain bighorn sheep and mountain goat have a preference and weighted preference point fee. If you apply for a preference point hunt code as your first choice or are unsuccessful in drawing your first choice hunt, you'll be charged a \$50 resident or \$100 nonresident preference point fee. <i>The fee is waived for youth, resident lifetime license holders and residents who are in the military on active duty outside Colorado.</i> <p style="text-align: right;">page 59</p> </div> |
|--|

| PAGE(S) | CORRECTION | AS PRINTED IN BROCHURE |
|---------|------------|------------------------|
|---------|------------|------------------------|

ELK: ANTLER-POINT RESTRICTIONS

| | |
|----|--|
| 36 | <p>Conflicting information about antler-point restrictions for unit 591 was printed in the brochure: Unit 591 was listed as now having antler-point restrictions, but was also still listed as having no restrictions.</p> <p>The correct information is: Unit 591 DOES now have antler-point restrictions.</p> <p><i>The online version of the brochure has been updated with this correction.</i></p> |
|----|--|

| |
|--|
| <div data-bbox="597 1570 1502 1984" data-label="Complex-Block"> <p>▶ AN ANTLER POINT is a projection of antler at least 1 inch long and which is longer than the width of its base.</p> <p>▶ A BROW TINE means a projection of the antler at least 5 inches long located on the lower half of the antler.</p> <p>▶ RESTRICTIONS: Bull elk taken in all seasons must have four points or more on one antler, OR a brow line of at least 5 inches long in GMUs: 3, 4, 5, 6, 7, 8, 9, 11, 12, 13, 14, 15, 16, 17, 18, 19, 21, 22, 23, 24, 25, 26, 27, 28, 30, 31, 32, 33, 34, 35, 36, 37, 38, 41, 42, 43, 44, 45, 47, 52, 53, 54, 55, 59, 60, 62, 63, 64, 65, 66, 67, 68, 70, 71, 72, 73, 74, 75, 77, 78, 79*, 80, 81, 82, 83, 85, 86, 131, 140, 161, 171, 181, 191, 211, 214, 231, 301, 361, 371, 411, 421, 441, 444, 471, 511, 521, 551, 581, 591, 681, 691, 711, 741, 751, 771, 851 and 861.</p> <p>▶ NO RESTRICTIONS: There are no antler-point restrictions for any season in GMUs: 1, 2, 10, 20, 29, 39, 40, 46, 48, 49, 50, 51, 56, 57, 58, 61, 69, 76, 84, 201, 391, 461, 481, 500, 501, 511, 591, 632, 791 or units east of I-25 (except unit 140). Antlers must meet the minimum length of 5 inches long.</p> <p>▶ RANCHING FOR WILDLIFE There are no antler-point restrictions on Ranching for Wildlife properties, but antlers must meet the minimum length of 5 inches long.</p> <p>▶ No antler point restriction for portion of GMU 79 between Del Norte and Monte Vista, and between Hwys. 112, 160 and 285 along Rio Grande River corridor: for San Luis Valley Damage Elk huntcodes only (see page 68).</p> </div> <p style="text-align: right;">page 36</p> |
|--|

2020 BIG GAME BROCHURE CORRECTIONS

UPDATED: FEB. 14, 2020



Please see the Colorado Parks and Wildlife website at cpw.state.co.us/bg/regulations for complete regulation information.

NOTE: THE ONLINE VERSION OF THE BROCHURE HAS THE MOST ACCURATE, UP-TO-DATE INFORMATION.

| PAGES | CORRECTION | AS PRINTED IN BROCHURE |
|-------|------------|------------------------|
|-------|------------|------------------------|

LIST A, B & C TABLES FOR DEER, ELK, PRONGHORN & BEAR

20, 36, 53, 62

Misleading wording was included in the printed version of the brochure about how to get List A & B licenses in the big-game draws.

The wording implies that you can purchase one List A or one List B license through either the primary **or** the secondary draw, but not both.

The correct information is: If you draw a license in the primary draw, you can still apply for licenses in the secondary draw, too, with certain restrictions depending on the List type of the license.

The online version of the brochure has been updated with this correction.

| | | |
|---|---------------------------------------|---|
| <p>GET ANY NUMBER LIST C</p> <p>IN ADDITION TO ANY LIST A OR B LICENSES</p> | <p>A+B+C+C... / B+B+C+C...</p> | <ul style="list-style-type: none"> ▶ CPW auction or raffle licenses ▶ Game-damage, special-population-management or disease-management licenses ▶ Youth outreach licenses ▶ Ranching for Wildlife licenses held for youth or hunters with mobility impairments ▶ One TIPs reward program license per year ▶ Available through the draw, or at sales agents, CPW locations, online or by phone: <ul style="list-style-type: none"> • Licenses for season choice hunt codes: <ul style="list-style-type: none"> NEW D-F-089-02-X D-F-093-02-X D-F-096-P6-X D-F-091-P5-X D-F-096-P5-X D-F-101-02-X D-F-092-P5-X • Licenses for hunt codes: <ul style="list-style-type: none"> D-F-029-P5-R D-F-056-L1-R D-F-104-L3-R D-F-038-P5-R D-F-069-L1-R D-F-391-P5-R D-F-038-L1-R D-F-085-P5-R D-F-481-L1-R |
|---|---------------------------------------|---|

HOW TO GET THEM:

- ▶ **LIST A & B:** You may purchase **ONE** through the primary or secondary draw, or **ONE or BOTH** as leftover licenses, at sales agents, CPW locations or online while supplies last. Additional ways to purchase List A licenses are noted above.
- ▶ **LIST C:** These are issued by CPW locations when available, unless otherwise noted in List C in this table.

page 20, List A, B & C table, "Deer" section

| PAGES | CORRECTION | AS PRINTED IN BROCHURE |
|-------|------------|------------------------|
|-------|------------|------------------------|

DEER & ELK LIMITED ARCHERY & MUZZLELOADER HUNT CODE TABLES

22-25, 41-43

Clarifying language has been added to the deer and elk limited archery and muzzleloader tables regarding the bear paw symbol.

The correct information is: Whenever you see the bear paw symbol in the deer and elk limited archery and muzzleloader hunt code tables, add-on over-the-counter bear licenses are available: Please see page 66 of the "Bear" section for available hunts and their hunt codes.

The online version of the brochure has been updated with this correction.

| DEER | | | | | |
|----------------------------|----------------------------|------------------|--------|--------------|--|
| ARCHERY — LIMITED LICENSES | | | | | |
| UNIT | VALID UNITS | DATES | SEX | HUNT CODE | LIST |
| 1 | 1 | Sept. 2-30 | Buck | D-M-001-O1-A | A |
| 2 | 2 | Sept. 2-30 | Buck | D-M-002-O1-A | A |
| 3 | 3, 4, 5, 14, 214, 301, 441 | Sept. 2-30 | Either | D-E-003-O1-A | B |
| | | | | | <i>Units 4, 5, 14, 214 and 441 are valid for add-on bear licenses. Units 3 and 301 are not. See page 66 and cpw.state.co.us/bearhunts for more.</i> |
| 4 | 4, 5, 14, 214, 301, 441 | Sept. 2-30 | Either | D-E-003-O1-A | A |
| 4 | 4, 13, 301 | Aug. 15-Sept. 30 | Buck | D-M-004-PS-A | A |
| 4 | 4, 13, 301 | Aug. 15-Sept. 30 | Doer | D-F-004-PS-A | B |
| | | | | | <i>Units 4, 13, 301 only available in the following portions of these townships, ranges and sections that are NOT within Cong. city limits: T6N R90W Sect. 5-6; T6N R91W Sect. 1-3; T7N R90W Sect. 29-32; T7N R91W Sect. 29-32, 34, 36. Units 4, 5, 14, 214 and 441 are valid for add-on bear licenses. Units 3 and 301 are not. See page 66 and cpw.state.co.us/bearhunts for more.</i> |
| 5 | see unit 3 | | | | |
| 6 | 6, 16, 17, 161, 171 | Sept. 2-30 | Buck | D-M-006-O1-A | A |

page 22, limited archery deer hunt code table

| ELK | | | | | |
|---------------------------------|---------------------|-------------------|--------------|------|---|
| MUZZLELOADER — LIMITED LICENSES | | | | | |
| SEASON DATES: SEPT. 12-20 | | | | | |
| UNIT | VALID UNITS | SEX | HUNT CODE | LIST | |
| 1 | 1 | Bull + | E-M-001-O1-M | A | |
| | | Cow | E-F-001-O1-M | B | |
| 2 | 2 | Bull + | E-M-002-O1-M | A | |
| | | Cow | E-F-002-O1-M | B | |
| 3 | 3, 301 | Either | E-E-003-O1-M | A | |
| | | Cow | E-F-003-O1-M | B | |
| 4 | 4, 5, 441 | Either | E-E-004-O1-M | A | |
| | | Cow | E-F-004-O1-M | B | |
| | | private land only | E-E-004-P1-M | A | |
| | | private land only | E-F-004-P1-M | B | |
| 5 | see unit 4 | | | | |
| 6 | 6, 16, 17, 161, 171 | Either | E-E-006-O1-M | A | |
| | | Cow | E-F-006-O1-M | B | |
| 7 | 7, 8, 9, 19, 191 | Bull | E-M-007-O1-M | A | |
| | | Cow | E-F-007-O1-M | A | |
| 8 | see unit 7 | | | | |
| 9 | see unit 7 | | | | |
| 10 | 10 | Bull + | E-M-010-O1-M | A | |
| | | Cow | E-F-010-O1-M | B | |
| | | Either | E-E-011-O1-M | A | |
| | | Cow | E-F-011-O1-M | B | |
| 11 | 11, 13, 131, 211 | Either | E-E-012-O1-M | A | |
| | | Cow | E-F-012-O1-M | B | |
| | | | | | <i>Units 13 and 131 are valid for add-on bear licenses. Units 11 and 211 are not. See page 66 and cpw.state.co.us/bearhunts for more.</i> |

page 41, limited muzzleloader deer hunt code table

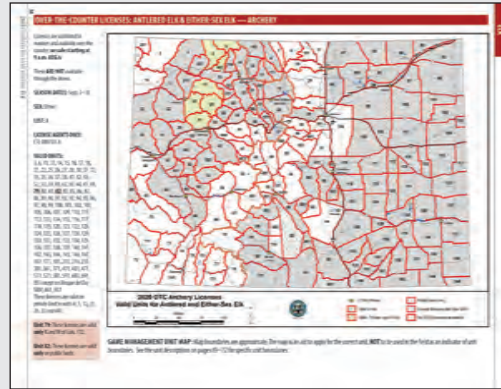
OVER-THE-COUNTER ARCHERY ELK MAPS

37, 38

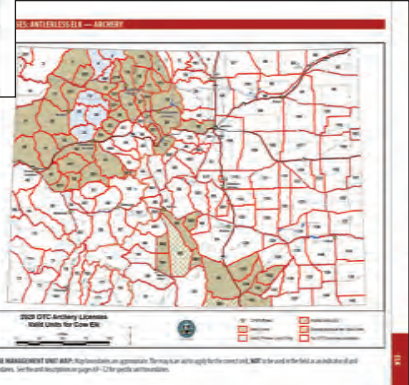
The over-the-counter archery elk maps were missing the bear paw symbol at the time of publication.

The correct information is: Over-the-counter archery elk hunts, seen in the OTC archery antlerless elk and OTC antlered/either-sex elk maps, ARE valid hunts for adding on OTC archery bear licenses. Also see page 66.

The online version of the brochure has been updated with this correction.



page 37



page 38

“MULTIPLE OPTIONS FOR HUNTING BEAR!” ORANGE BOX

62

Information for one of the options for hunting bear was incorrect at the time of publication. The “Hunter C” section incorrectly stated that a customer could purchase an over-the-counter archery deer or elk license.

The correct information is: For “Hunter C,” the only option for an over-the-counter archery license is for elk. Deer do not have OTC archery licenses available.

The online version of the brochure has been updated with this correction.

MULTIPLE OPTIONS FOR HUNTING BEAR!

There are multiple ways to get a license and hunt bear in Colorado for 2020; it just depends on what you'd like to do! For example:

Hunter A: Hunter A only likes to hunt bear, so hunter A would need to:

1. Apply for a **limited** archery, muzzleloader or rifle bear license from the hunt code tables on pages 63–65. And/or:
2. Buy an **over-the-counter** rifle bear license when OTC licenses go on sale Aug. 6 at 9 a.m. (hunt code tables on page 67).

Hunter B: Hunter B is planning to draw a deer or elk license, so hunter B has two options:

1. Also apply for a **limited** archery, muzzleloader or rifle bear license.
2. Wait to see if they are awarded an archery or muzzleloader deer or elk license, and then add on an **over-the-counter** bear license of the same method of take that matches at least one of the same units when OTC licenses go on sale.

Hunter C: Hunter C does not participate in the draw, but purchases an over-the-counter deer and/or elk license every year. Hunter C will want a **limited** **over-the-counter** licenses go on sale, purchase an OTC archery deer or elk license, and then add on an OTC bear license of the same method of take that matches at least one of the same units.

page 62

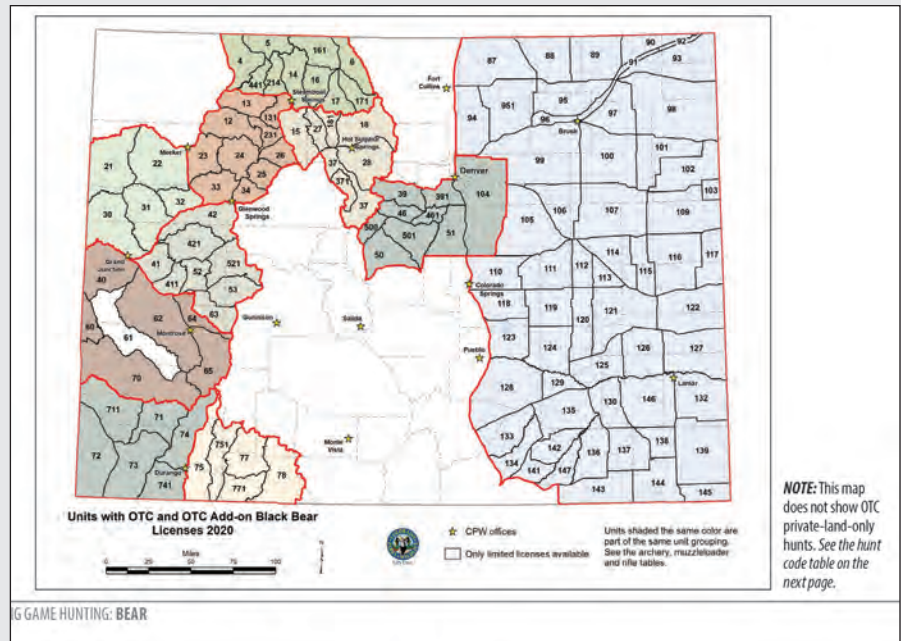
OVER-THE-COUNTER BEAR MAP

The over-the-counter bear map was incorrect at the time of publication. Certain unit groupings were shaded the same color, indicating a customer could hunt all of those units, even though the list of units in the over-the-counter hunt code tables did not match the map shading.

66

The correct information is:
The map has been redone to reflect the hunt code table unit groupings for OTC archery, OTC muzzleloader, OTC rifle and OTC plains rifle. *OTC private-land-only rifle unit groupings do not appear in the map.*

The online version of the brochure has been updated with this correction.



NOTE: This map does not show OTC private-land-only hunts. See the hunt code table on the next page.

page 66

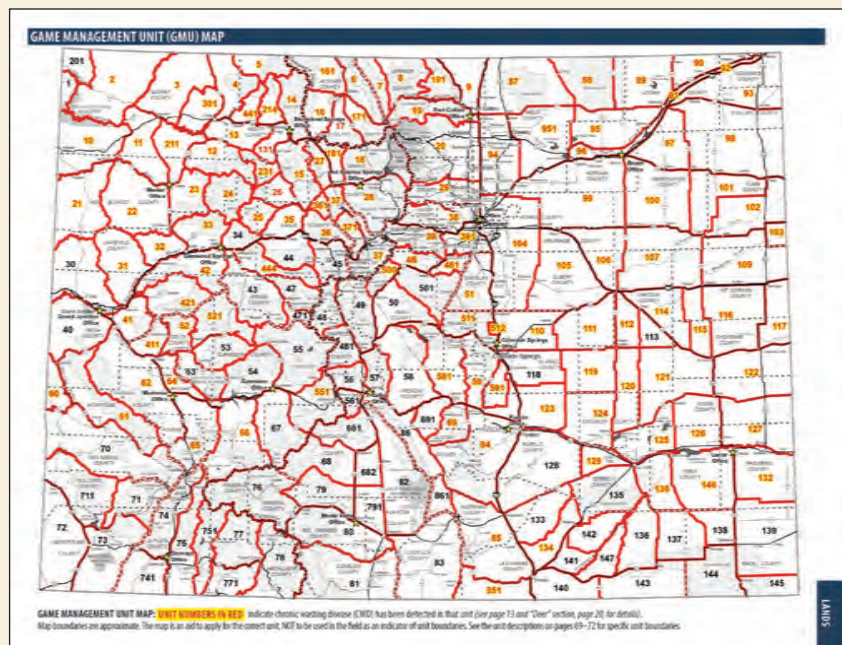
GMU MAP WITH CWD

The GMU map with CWD units highlighted in yellow and red was incorrect at the time of publication.

73
(INSIDE
BACK
COVER)

The correct information is:
Units 66 and 551 should NOT have been highlighted for CWD detection.

The online version of the brochure has been updated with this correction.



page 73, inside back cover

ONLINE FEATURES

Check out more Colorado Parks & Wildlife on our [VIMEO](#) & [YOUTUBE](#) CHANNELS



Buy/Apply Online >
Licenses and applications

License Agent List >
Find an agent near you



VIDEOS:

WHAT'S NEW: 2020



MY FIRST BIG GAME HUNT SERIES, WITH CRYSTAL EGLI




HOW TO SKIN AND FIELD DRESS A BEAR



HUNTING COLORADO'S PUBLIC LANDS



LIVIN' THE WILDLIFE: ROCKY MOUNTAIN ELK & SHIRAS MOOSE



CONTENTS

- WHAT'S NEW: 2020** 1
- NEW PLANNING YOUR HUNT; COVER PHOTOS** 2
- NEW HUNTING LICENSE TERMS & DEFINITIONS** 3
- LICENSE INFORMATION** 4-7
 - Sales dates; important dates; **NEW secondary draw** 4
 - License, application, Habitat Stamp & preference point fees 5
 - Secure ID & residency requirements; hunter education; Habitat Stamps 6
 - Landowner Preference Program (LPP); auction & raffle licenses; special licenses 7
- APPLICATIONS & PREFERENCE POINTS** 8-10
 - Application & correction deadlines; payment deadlines 8
 - **NEW Account, application & group hunt information now online** 8
 - Refunds, reissues & exchanges 8
 - Preference points; weighted preference points 9
 - How to read hunt codes & hunt code tables 10
- GENERAL INFORMATION** 11-13
 - Big-game species identification chart 11
 - Big game hunting hours; sunrise/sunset table 12
 - Ranching for Wildlife (RFW); **NEW novice adult outreach licenses** 12
 - Shed antler closure; guides & outfitters; dream hunts; winter surveys 12
 - Chronic wasting disease (CWD) information; TIPs program; OHV use; accidental kills; etc. 13
- HUNTING LAWS** 14-16
 - Legal methods of take 14
 - Illegal activities; hunter orange & pink 15
 - Restrictions; bag limits; carcass tags; evidence of sex; transporting game 16
- YOUTH HUNTING** 17-19
 - Youth hunting rules for deer, elk, pronghorn & bear 17
 - **MAPs:** Youth deer, elk & pronghorn hunting 18-19
- HYBRID DRAW** 19
- DEER** 20-34
 - Season dates; new information; preference point hunt code; List A, B & C licenses 20
 - **NEW MAP: CWD prevalence** & information for GMUs in hunt code tables 21-22
 - Hunt code tables, including season choice 22-32
 - **MAP:** Over-the-counter (OTC) whitetail-only hunts 33
 - Hunt code tables: whitetail only 34
- ELK** 35-52
 - Season dates; new information; preference point hunt code; List A, B & C licenses 35-36
 - **NEW MAP: CWD prevalence** 37
 - **MAP:** OTC antlerless archery hunts 38
 - **MAP:** OTC antlered & either-sex archery hunts 39
 - **MAP:** OTC antlered 2nd & 3rd season rifle hunts 40
 - **MAP:** OTC either-sex plains rifle hunts 41
 - Hunt code tables 41-52
- PRONGHORN** 53-57
 - Season dates; new information; preference point hunt code; List A, B & C licenses 53
 - **MAP:** OTC either-sex archery hunts 54
 - Hunt code tables 55-57
- MOOSE** 58-61
 - Season dates; new information; List A, B & C licenses; mandatory inspections 58
 - Weighted preference points; preference point hunt code 59
 - Hunt code tables, including season choice 59-61
- BEAR** 62-67
 - Season dates; new information; List A, B & C licenses 62
 - **NEW Multiple options for hunting bear** 62
 - Preference point hunt code; mandatory inspections; hunt code tables 63-67
 - **NEW MAP: OTC & OTC add-on licenses** 66
- LANDS** 68-73
 - Land closures & restrictions 68
 - Game management unit (GMU) descriptions 69-72
 - **MAP:** GMU & CWD map 73
- IMPORTANT DATES** **BACK COVER**

Printed for free distribution by:

COLORADO PARKS AND WILDLIFE (CPW)

6060 Broadway, Denver, CO 80216 • 303-297-1192

cpw.state.co.us



OUR MISSION: The mission of Colorado Parks and Wildlife is to perpetuate the wildlife resources of the state, to provide a quality state parks system and to provide enjoyable and sustainable outdoor recreation opportunities that educate and inspire current and future generations to serve as active stewards of Colorado's natural resources.

COLORADO PARKS AND WILDLIFE DIRECTOR

Dan Prenzlow

COLORADO PARKS AND WILDLIFE COMMISSION MEMBERS, as of Sept. 2019

- | | |
|-----------------------------|-----------------------------------|
| Michelle Zimmerman, Chair | Carrie Besnette Hauser |
| Marvin McDaniel, Vice-Chair | Betsy Blecha |
| James Vigil, Secretary | Luke B. Schafer |
| Taishya Adams | Eden Vardy |
| Robert W. Bray | Dan Gibbs, ex-officio member |
| Charles Garcia | Kate Greenberg, ex-officio member |
| Marie Haskett | Dan Prenzlow, CPW Director |

REGULATION BROCHURE EDITOR

Chelsea Harlan

COVER PHOTO

© Vic Schendel

PRINTED

February 2020 by Publication Printers, Denver: 550,000 copies

Printing paid for with hunting and fishing license fees.

The Colorado Division of Parks and Wildlife (CPW) receives federal financial assistance from multiple bureaus within the U.S. Department of the Interior. Under Title VI of the 1964 Civil Rights Act (as amended), Section 504 of the Rehabilitation Act of 1973, Title II of the Americans with Disabilities Act of 1990 (as amended), the Age Discrimination Act of 1975 and Title IX of the Education Amendments of 1972, the U.S. Department of the Interior and its bureaus prohibit discrimination on the basis of race, color, religion, national origin, gender, disability or age. In addition, CPW adheres to all antidiscrimination laws of the state of Colorado. For more information on how to request an accommodation or to file a grievance, please visit: cpw.state.co.us/accessibility

NOTICE: Laws and regulations in this brochure are paraphrased for easier understanding and are intended only as a guide. Complete Colorado wildlife statutes and regulations are available at CPW offices listed below and online: cpw.state.co.us/regulations

CPW REGIONAL AND AREA OFFICE LOCATIONS

ADMINISTRATION

1313 Sherman St., #618
Denver, 80203
303-297-1192 (M-F 8 a.m.-5 p.m. MT)

ONLY the offices below can assist hunters with animal checks and taking samples that are related to hunting activities. See the CPW website for a complete list of our park locations that can also sell licenses, issue duplicate licenses and accept licenses for refunds.

BRUSH

28167 County Rd. T
Brush, 80723
970-842-6300

GRAND JUNCTION

711 Independent Ave.
Grand Junction, 81505
970-255-6100

MONTE VISTA

0722 S. Rd. 1 E.
Monte Vista, 81144
719-587-6900

COLORADO SPRINGS

4255 Sinton Rd.
Colorado Springs, 80907
719-227-5200

GUNNISON

300 W. New York Ave.
Gunnison, 81230
970-641-7060

MONTROSE

2300 S. Townsend Ave.
Montrose, 81401
970-252-6000

DENVER

6060 Broadway
Denver, 80216
303-291-7227

HOT SULPHUR SPRINGS

346 Grand County Rd. 362
Hot Sulphur Springs, 80451
970-725-6200

PUEBLO

600 Reservoir Rd.
Pueblo, 81005
719-561-5300

DURANGO

151 E. 16th St.
Durango, 81301
970-247-0855

LAMAR

2500 S. Main St.
Lamar, 81052
719-336-6600

SALIDA

7405 Hwy. 50
Salida, 81201
719-530-5520

FORT COLLINS

317 W. Prospect Rd.
Fort Collins, 80526
970-472-4300

MEEKER

73485 Hwy. 64
Meeker, 81641
970-878-6090

STEAMBOAT SPRINGS

925 Weiss Dr.
Steamboat Springs, 80487
970-870-2197

GLENWOOD SPRINGS

0088 Wildlife Way
Glenwood Springs, 81601
970-947-2920

WHAT'S NEW: 2020 REGULATION CHANGES & NEW INFORMATION

▶ NEW SECONDARY BIG GAME DRAW REPLACES THE LEFTOVER DRAW:

- Most elk, deer, pronghorn and bear licenses not issued through the primary draw will now be made available in a secondary draw that is **open to anyone**, whether they applied for the primary draw or not.
- There will no longer be a leftover draw.
- Applicants must have a qualifying license to apply for the secondary draw.
- The \$7 resident and \$9 nonresident application fees will apply per species for the secondary draw as well as the primary draw.
- The secondary draw does not use preference points, and you cannot apply for preference points.
- Secondary draw applications are accepted June 5–July 7, 8 p.m. MT.
- Any licenses remaining after the secondary draw (except for Ranching for Wildlife licenses) will be placed on the leftover list and available for purchase on leftover day, starting Aug. 4 at 9 a.m. MT.
- Applications for both the primary and secondary draws are only available online or by phone.
- NOTE:** "Unsuccessful options" have been removed for the draw application process. A list of hunt codes eligible for the secondary draw will be posted online June 5. Over-the-counter unlimited licenses will be available for purchase starting Aug. 6 at 9 a.m.

See page 4 for more details on the secondary draw.

▶ VALID DATES FOR ANNUAL LICENSES & HABITAT STAMPS HAVE CHANGED:

Annual hunting and fishing licenses (such as fishing, small game, furbearer, resident combo small game/fishing) and Habitat Stamps will be valid March 1–March 31 of the following year (13 months), instead of April 1–March 31. **Annual and qualifying licenses go on sale March 1.**

▶ BIG GAME SEASON STRUCTURE CHANGES GO INTO EFFECT IN 2020:

The new 2020–2024 big game season structure starts in 2020. Some of the bigger changes include season choice hunts for bull and either-sex moose, and many **new** over-the-counter and limited licenses for archery, muzzleloader and rifle seasons for bear (see below).

▶ FLOAT GROUP CHANGES:

Many float groups — groups of hunt codes where the quota is shared between them — have changed this year. Be sure to apply for the hunt code you wish to hunt, as you may not be able to exchange your license once you receive it.

▶ LOOK FOR THE BEAR PAW SYMBOL TO GET AN ADD-ON OVER-THE-COUNTER ARCHERY OR MUZZLELOADER BEAR LICENSE!



Some archery and muzzleloader bear licenses are available in unlimited numbers this year as "add-on" licenses only: You can add on one of these bear licenses if you have a deer or elk license for the same method of take and at least one hunting unit overlaps.

Check the archery and muzzleloader hunt codes for deer (pages 22–25) and elk (pages 41–43) for the available add-on OTC bear license hunts. **Note that for some unit groupings, not every unit is valid for adding on an OTC bear license. Check the unit information in the tables carefully! Also see page 66 of the "Bear" section.**

Go to cpw.state.co.us/bearhunts and check out the full list of available bear hunts broken out by unit and hunt code to help find your ideal hunt.

▶ SEASON CHOICE HUNT OPTIONS FOR MOOSE:

Starting in 2020, you can hunt bull or either-sex moose during archery, muzzleloader and/or rifle seasons with the correct method of take in certain units until you fill your license. You must follow all applicable season restrictions, including season dates. See "Moose" section, page 58.

NOTE: STATE OF COLORADO PROPERTIES

Not all state lands (shown in blue on most maps) are open to the public. Some require permission from the leaseholder. Please see the current Colorado Recreation Lands brochure for a complete list of state wildlife areas, state parks and state trust lands open to the public: cpw.state.co.us/rec-lands

▶ THE HUNT CODE LETTER FOR SEASON CHOICE HAS CHANGED:

Instead of the letter "R" at the end of season choice hunt codes, there will now be the letter "X." For example: **D-F-091-53-X**. See page 32 for the deer season choice hunt code table and page 61 for the moose season choice hunt code tables.

▶ HUNTING RESERVATIONS MAY NOW BE MADE ONLINE OR BY PHONE:

Hunters must make big-game hunting reservations for all properties that require them, either online at cpw.state.co.us (click "Buy & Apply") or through the **NEW** reservation phone number: **1-800-244-5613**

The following units are anticipated to become part of the hunting reservation system in 2020: GMUs 1, 11, 23, 40, 41, 211 and 441. Starting in May, visit cpw.state.co.us/huntingreservations for updates and more information.

▶ BIG GAME WALK-IN ACCESS HAS EXPANDED:

The Big Game Walk-In Access Program will now offer big-game hunting on many properties across eastern Colorado. See page 12 and the current Regular Walk-in Atlas for more details: cpw.state.co.us/walkinatlantlas

▶ NEW NOVICE ADULT OUTREACH LICENSES:

Outreach licenses for novice adults are now offered to qualified organizations sponsoring novice adult hunting activities for deer, elk and pronghorn. Look for details on page 12 and online: cpw.state.co.us/novicehunterprogram

▶ FIRST RESPONDER LIFETIME COMBO & ANNUAL SENIOR COMBO LICENSES NOW QUALIFYING LICENSES:

The new resident first responder combo small game/fishing license and the new annual senior combo small game/fishing license are now qualifying licenses for the big game draw(s). See pages 4–6.

▶ REMEMBER! IF YOU PLAN ON HUNTING SMALL GAME OR WATERFOWL WITH YOUR QUALIFYING LICENSE, EXTRA STEPS ARE REQUIRED:

All of the qualifying licenses for the big game draw(s) — except for annual spring turkey — require you to register with the Harvest Information Program (HIP) if you're planning on hunting small game or waterfowl. Register with HIP at www.colohip.com or **866-COLO-HIP (1-866-265-6447)**. Although small-game licenses go on sale March 1, HIP numbers are not available until April 1. You must also purchase the Colorado and Federal Waterfowl stamps, if applicable.

▶ MANDATORY CHRONIC WASTING DISEASE (CWD) TESTING IN SELECT GMUs:

In 2020, CPW will require mandatory submission of CWD test samples (heads) from all deer harvested during any of the rifle seasons from specific GMUs. There will be no charge for mandatory testing. Get more information about where and how to submit a CWD sample at cpw.state.co.us/cwd. See page 21 of the "Deer" section for a list of the mandatory GMUs.

▶ VOLUNTARY CWD TESTING FEE WAIVED FOR SELECT GMUs:

In 2020, testing fees for voluntary submissions will be waived for all deer harvested during the archery and muzzleloader seasons in the mandatory-testing rifle GMUs. All other GMUs will have a fee of \$25 for voluntary testing. See page 21 of the "Deer" section for a list of the mandatory GMUs.

▶ VOLUNTARY CWD TESTING FEE:

In 2020, hunters not included in mandatory testing may choose to have their deer, elk or moose tested for CWD. Testing cost is \$25. Get more information about where and how to submit a CWD sample at: cpw.state.co.us/cwd

NEW DEER, ELK, PRONGHORN, MOOSE & BEAR CHANGES

FOR DETAILED SPECIES-SPECIFIC NEW HUNTS & CHANGES, SEE THE INDIVIDUAL SPECIES PAGES:

DEER: page 20

MOOSE: page 58

ELK: page 35

BEAR: page 62

PRONGHORN: page 53

GO ONLINE FOR THE MOST ACCURATE, UP-TO-DATE VERSION OF THE BROCHURE: cpw.state.co.us/bg/brochure

NEW PLANNING YOUR HUNT

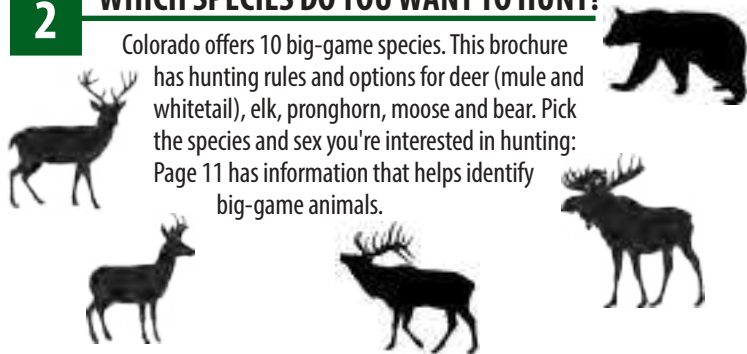
Call 303-297-1192 or 303-291-PLAN (7526) for more help getting started!

This brochure will help you decide which big-game species you'd like to hunt, when and where you'd like to hunt, what method of take you'd like to use and the requirements for getting your hunting license. It only takes a few steps to plan your hunt:

1 DO YOU HAVE YOUR HUNTER EDUCATION?

You'll need to have your hunter education certification and card number before applying for the draw(s) or purchasing a hunting license if you were born after Jan. 1, 1949. Remember that you *must* carry proof of hunter education in the field when you hunt! See pages 5–6 for additional license requirements.

2 WHICH SPECIES DO YOU WANT TO HUNT?



Colorado offers 10 big-game species. This brochure has hunting rules and options for deer (mule and whitetail), elk, pronghorn, moose and bear. Pick the species and sex you're interested in hunting: Page 11 has information that helps identify big-game animals.

3 WHERE DO YOU WANT TO HUNT?

Colorado is divided into hunting areas called game management units (i.e. GMUs). It's important that every hunter knows the boundaries of their hunting area, including private land boundaries. Check out the state map and unit descriptions in the back of this brochure or online:

cpw.state.co.us/maps




4 WHEN DO YOU WANT TO HUNT?

In general for deer, elk and bear hunting, archery season starts in early Sept. and lasts almost a month. Muzzleloader season starts in the middle of archery season, and four rifle seasons follow that.

The first rifle season is limited to elk and bear hunting only. The second, third and fourth rifle seasons are for elk, bear **and** deer hunters, who will be in the field at the same time.

5 WHAT DO YOU WANT TO HUNT WITH?

Colorado has seasons for archery, muzzleloader and rifle hunting. Legal requirements for the various methods and transporting them in the field are described in this brochure.



6 TYPES OF LICENSES YOU CAN GET

Each year, a set (limited) number of licenses is allotted to each GMU. You can apply for the big game draw(s) to get one of these limited licenses, or after the draws are over, you can purchase a remaining limited license (leftover limited license) when they go on sale.

Some licenses for elk, pronghorn and bear are also available without needing to enter the draw(s) and are not restricted in quantity (unlimited). These can be purchased over the counter after they go on sale in person, online and at sales agents around the state.


7 READ THIS BROCHURE!

Now that you have a plan, be sure to read through this brochure to help get your license and be prepared out in the field.

The first 19 pages have all of your basic hunting information: new changes, license information, options and sales dates, general information, hunting laws, application information and deadlines, and how to read the hunt code tables.

Pages 20–67 break out each of the five big-game species in this brochure into their own sections. Each section has species-specific regulation changes, season dates, how to get more than one license and hunt code tables.

The last few pages, 68–73, provide a GMU map and detailed descriptions of the GMU boundaries and specific land restrictions.



COVER PHOTO:

► Bull elk © Vic Schendel

OTHER PHOTOS, TOP TO BOTTOM:

- Sierra Ortega-Santopietro, 17, and her 5x5 elk taken at 225 yards in her second year of hunting. © Tony Santopietro
- Craig Dossey and his son Jacob with his pronghorn taken in Pueblo Co. © Craig Dossey
- Calvin Key with his bear taken with a 28 Nosler rifle last Sept. © Calvin Key
- Mandi Zelinsky on a once-in-a-lifetime moose hunt. © Nathan Zelinsky
- Denise Hart with her third mule deer taken in Colorado. © Andrew Hart

Send us your hunter testimonial photos and stories for a chance to be featured on a brochure cover or CPW's online blog!

HUNTER.TESTIMONIALS
@STATE.CO.US

NEW HUNTING LICENSE TERMS & DEFINITIONS

LICENSE TYPES

- ◆ **Qualifying licenses:** A current-year qualifying license is required in order to apply for any of the big-game draws. *See page 4 for more.*
- ◆ **Limited licenses:** A set (limited) number of licenses are available for specific units and dates for each species, and are issued through an application and draw process.

LIMITED LICENSES INCLUDE:

Public land licenses: Licenses you can get through the draw(s) that are valid on all CPW-owned or leased public lands, private lands and most federal lands in the specific units listed on your license/in this brochure.

Private-land-only licenses: Licenses you can get through the draw(s) that are only valid on private lands in the specific GMUs listed on your license/in this brochure. **If your license hunt code has a "P" in the second-to-last part, it's valid on private land ONLY. For example: E-F-007-P5-R**

Leftover limited licenses: Licenses that weren't issued in the primary draw. They become the licenses eligible for the secondary draw, and any remaining licenses after the secondary draw become available as over-the-counter leftover limited licenses (*see "OTC leftover limited licenses" below*).

Ranching for Wildlife (RFW) licenses: Licenses that are available on certain ranch properties for Colorado residents only. *See: cpw.state.co.us/rfw*

Season choice licenses: Licenses that let you hunt in any or all of the seasons (archery, muzzleloader and/or rifle) in specified units with the correct method of take until your license is filled. These licenses are available for deer and **NEW** bull or either-sex moose only. *See pages 32 and 61.*

- ◆ **Over-the-counter (OTC) licenses:** Licenses (unlimited, unlimited add-on bear and leftover limited) that are available without having to go through the draw(s). They do not require buying/having a qualifying license, do not use preference points and may be purchased any time through the day before the applicable hunting season begins. They're available at over 700 sales agents around the state, online or by phone.

OVER-THE-COUNTER LICENSES INCLUDE:

Unlimited licenses: Licenses that are not restricted in quantity by CPW. You may purchase these licenses when over-the-counter licenses go on sale. "Unlimited" does not mean you can purchase an unlimited number of licenses: *See the "List A, B & C" definition at top right.*

NEW Add-on bear licenses: If you have an archery or muzzleloader deer or elk license, you can purchase an OTC bear license for the same method of take. At least one hunting unit must overlap on both licenses. *See the deer and elk hunt tables for available hunts (look for the bear paw symbol!), pages 20 and 35, and "Bear," page 66.*

OTC leftover limited licenses: Licenses that weren't issued in the primary or secondary draws that go on the leftover list; reissued licenses (*see "reissues," bottom right*) also go onto the list. These are available for purchase in person, online or at sales agents starting on leftover day (*see page 4*).

- ◆ **Landowner preference program (LPP) vouchers:** The LPP encourages private landowners to provide habitat for the benefit of wildlife populations and to relieve hunting pressure on public lands. Deer, elk and pronghorn vouchers are allocated to landowners who meet certain qualifications. Applications are drawn during the primary draw, and successful landowners receive a voucher for each winning hunt code. The voucher is transferred directly to a hunter, who then purchases a license to hunt. *See page 7 and cpw.state.co.us/bg/landowner.*

BIG GAME DRAWS

Primary draw: The first, main big-game draw of the year for hunters applying for limited hunting licenses.

NEW Secondary draw: This draw replaces the big-game leftover draw from past years and includes deer, elk, pronghorn and bear. Applicants can apply for the secondary draw whether or not they applied for the primary draw. Preference points will not be used.

LIST A, B & C

List A, B & C: All big-game hunting licenses are either List A, B or C, as indicated in the hunt code tables (*see image at right* ▶) or next to most of the OTC maps. The List types exist so that you know if you can get more than one license for the same species:

| UNIT | HUNT CODE | DATES | SEX | HUNT CODE | LIST |
|------|-----------|----------------|------|--------------|------|
| | | Oct 30 - Nov 1 | Both | 3-F-011-03-R | |
| | | | Deer | 3-F-017-03-R | |
| | | Nov 7-10 | Both | 3-F-011-03-R | |
| | | | Deer | 3-F-017-03-R | |
| | | Nov 28-29 | Both | 3-F-011-03-R | |
| | | | Deer | 3-F-017-03-R | |

Sample deer rifle table

- ◆ **List A:** You can only get **ONE** List A license = **A**
- ◆ **List B:** If a hunt is List B, you can get up to **TWO** licenses: one List A license and one List B license, or two List B licenses = **A+B** or **B+B**
- ◆ **List C:** If a hunt is List C, you can get **ANY** number of List C licenses, as well as one List A license and one List B license, or two List B licenses = **A+B+C+C+C**, etc. or **B+B+C+C+C**, etc.

PREFERENCE POINTS

Preference points: Preference points help hunters to be successful in future primary draws because points add up per species until an applicant draws a first-choice license. One preference point is awarded to each applicant who qualifies for and **DOES NOT** draw their first-choice limited license for deer, elk, pronghorn or bear in the primary draw, or who applies using a specific preference-point hunt code that gets them a preference point only as their first choice.

Weighted preference points: For moose, Rocky Mountain bighorn sheep and mountain goat, applicants with at least three preference points will be awarded a weighted preference point in subsequent draws and will be given weighted preference during the license draw. *See page 9 and cpw.state.co.us/weightedpreference for more details.*

OTHER DEFINITIONS

Carcass tag: The bottom portion of a hunting license, to be signed, removed and kept with the carcass **ONLY** after harvesting the animal.

CWD: CWD is a fatal neurological disease that attacks the brains of deer, elk and moose, and has been found in several regions in the state. In 2020, CPW will require mandatory submission of CWD test samples for deer from certain units. *See pages 13 and 20.*

Float groups: When the quota — or number of licenses available — is assigned to a group of hunt codes, rather than just one, that is considered a float group. If you draw or purchase a hunt code in a float group, you may exchange that hunt code for another hunt in that group for a fee as long as your season hasn't started.

GMU: Hunttable areas are broken down into units called "game management units." These units help you decide where you'd like to hunt. *See the GMU map on the inside back cover.*

Method of take: Colorado has hunting seasons based on archery, muzzleloader and rifle/associated methods. *See table on page 14 for details on which method you can use to hunt each of the big-game species in this brochure.*

Refunds: You can get a refund **OR** have your preference points restored for a big-game license that you draw. You must return the license to CPW at least 30 days before the start of the season for which the license is valid.

Reissues: Most limited licenses that have been returned will be made available to other hunters through a reissue process. Returned limited licenses that took 5 or more preference points to draw will be offered to the next applicant in line, up to 5 applicants. Those that took 4 or fewer preference points to draw will be available to the public on the leftover list.

Exchanges: You can also exchange a license, as long as the license you want to get is for a hunt code for the same species as the current license and there is quota remaining (except for float groups and unlimited licenses). In most cases, you can exchange from an OTC license to a limited license of the same species and vice versa. Note that there are no refunds or preference point restorations available on exchanged licenses. The fee to exchange is half the cost of the license, not to exceed \$25. Once a season starts, an exchange is no longer available.

LICENSE OPTIONS, AVAILABILITY & DATES

REMEMBER! You may submit one application for each species, per draw, per year. For each draw application, you may fill in up to 4 hunt code choices.

LICENSE SALES DATES

Colorado offers many different options for obtaining the various types of big-game licenses:

► QUALIFYING LICENSES

On sale starting March 1

All applicants must first purchase or hold a qualifying hunting license for the current license year **BEFORE** applying for either the primary or secondary big game draws. Online draw applications will not be accessible until you purchase your qualifying license.

Qualifying licenses are 2020 annual resident and nonresident small game, annual resident combo small game/fishing, **NEW** annual resident senior combo small game/fishing (these licenses are valid March 1, 2020–March 31, 2021), annual resident and nonresident spring turkey, resident veteran lifetime combo small game/fishing and **NEW** resident first responder lifetime combo small game/fishing. Licenses must be valid for the current 2020 license year and are available for purchase starting **March 1**. A 2020 Habitat Stamp will be automatically added when purchasing your qualifying license, if applicable.

► LIMITED LICENSES: PRIMARY DRAW

Available through the draw process

Applications accepted: March 1–April 7 (8 p.m. MT)

To get limited licenses or preference points, hunters must apply for the draw by **April 7, 8 p.m. MT**. These licenses include public-land, private-land-only (PLO) and Ranching for Wildlife (RFW) licenses.

► **NEW** LIMITED LICENSES: SECONDARY DRAW

Available through the draw process

Applications accepted: June 5–July 7 (8 p.m. MT)

The secondary draw replaces the leftover draw of previous years and is now open to everyone. It includes the remaining limited licenses with quota from the primary draw for deer, elk, pronghorn and bear.

By applying through your online account for this draw, you can skip waiting in line and have the opportunity to secure your license before they go on sale to the public on leftover day!

- This draw is open to all applicants, whether you applied for the primary draw or not. If you draw a license in the primary draw, you can still apply for the secondary draw, too.
- You must have a qualifying license in order to apply for this draw.
- The \$7 resident and \$9 nonresident application fees will apply for this draw.
- This draw does not use preference points, and you cannot apply for them.
- Youth ages 12–17 receive priority for all licenses in this draw.
- Applications for both the primary and secondary draws are only available online or by phone.
- **NOTE:** "Unsuccessful options" have been removed for the draw application process. A list of hunt codes eligible for the secondary draw will be posted online June 5. Over-the-counter unlimited licenses will be available for purchase starting Aug. 6 at 9 a.m. (see below).
- Any licenses remaining after the secondary draw (except for Ranching for Wildlife licenses) will be placed on the leftover list and available for purchase starting Aug. 4 at 9 a.m. (see below).

► LEFTOVER LIMITED LICENSES: OVER-THE-COUNTER (OTC)

On sale starting August 4 (9 a.m. MT)

Available in person at sales agents (cpw.state.co.us/license-agents), by phone at **1-800-244-5613** or online: cpw.state.co.us (click "Buy and Apply")

- Reissued licenses will be available on the leftover list. Any additional reissued hunt codes that are not on the initial list will be added starting **Aug. 11**. Hunt codes will continue to release Tues.–Fri., 9 a.m.–4 p.m., until the end of the season.

► UNLIMITED LICENSES: OVER-THE-COUNTER (OTC)

On sale starting August 6 (9 a.m. MT)

Available in person at sales agents (cpw.state.co.us/license-agents), by phone at **1-800-244-5613** or online: cpw.state.co.us (click "Buy and Apply") After the season starts, they are available at CPW locations only — except for OTC archery elk, OTC plains rifle either-sex elk and OTC archery pronghorn licenses, which can be purchased at any sales agent. **NEW** Add-on bear licenses are unlimited over-the-counter licenses.

IMPORTANT DATES

LICENSE DRAWING

PRIMARY DRAW

- Applications accepted..... March 1–April 7
- Application & correction deadline..... April 7 (8 p.m. MT)
- Draw results posted online June 1–5
- Payment deadline..... June 19

NEW SECONDARY DRAW: for deer, elk, pronghorn and bear

- Applications accepted..... June 5–July 7
- Application & correction deadline..... July 7 (8 p.m. MT)
- Draw results posted online July 17
- Payment deadline..... July 31

LICENSE SALES CUTOFF DATES

Over-the-counter licenses can be purchased at sales agents, by phone and online through the day before the season starts. Once the season starts, they're only available in person at CPW locations:

SEASON DATE

| | |
|--------------------|----------|
| Archery | Sept. 1 |
| Muzzleloader | Sept. 11 |
| 1st Rifle..... | Oct. 9 |
| 2nd Rifle | Oct. 23 |
| 3rd Rifle | Nov. 6 |
| 4th Rifle | Nov. 17 |

Some CPW locations offer extended hours on these days; check online.

EXCEPTION: You can still purchase OTC archery elk, OTC plains rifle either-sex elk and OTC archery pronghorn licenses at any sales agent throughout the applicable season.

NONRESIDENT LICENSE ALLOCATIONS

Nonresident allocations are determined by the average number of preference points a Colorado resident needed to draw a specific license during a 3-year period that ended with the 2009 drawing. (Units with low numbers of available licenses may not have any remaining for nonresidents after resident licenses are drawn.)

1. For elk and deer hunt codes that required six or more points for a Colorado resident to draw, up to 20 percent may go to nonresidents. These hunts are designated in unit tables by a + under the SEX column.
2. For hunt codes that required fewer than six points for a Colorado resident to draw an elk or deer license, up to 35 percent may go to nonresidents.
3. Nonresident allocations may increase if licenses remain after all Colorado resident first choices have been drawn for that hunt code.
4. License allocations do not apply to private-land-only and Ranching for Wildlife licenses.
5. In a group of applications made up of both residents and nonresidents, all nonresidents in the group will count against the nonresident allocation.

LICENSE FEES & REQUIREMENTS

All hunting license applications for the draw are only available **ONLINE** (go to cpw.state.co.us and click "Buy and Apply") or **BY PHONE** at 1-800-244-5613.

APPLICATION DEADLINES — Primary draw: April 7 (8 p.m. MT) ■ Secondary draw: July 7 (8 p.m. MT)

APPLICATION PROCESSING FEE

- Resident \$7
Per species, per draw & nonrefundable
- Nonresident \$9
Per species, per draw & nonrefundable

HABITAT STAMP FEE

- 2020 Habitat Stamp \$10.13
Required & nonrefundable
Only one is required per person, ages 18–64, per year buying or applying for a license, unless you hold a lifetime Habitat Stamp or disabled lifetime license.
- Lifetime Habitat Stamp \$304.11

QUALIFYING LICENSES

All applicants, including youth, must purchase a qualifying hunting license to apply for the big game draw(s).

RESIDENT FEE

- Spring turkey \$30.11 (*youth: \$15.93*)
- Annual small game \$30.11 (*youth: \$1.26*)
- Small game/fishing combo \$50.37
- **NEW Senior small game/fishing combo** **\$29.75**
(Residents age 65 and older)
- Veteran lifetime combo free
(Resident only, 60% disabled or Purple Heart recipient)
- **NEW First responder lifetime combo** free
(Permanent occupational disability)

NONRESIDENT

- Spring turkey \$153.68 (*youth: \$103.04*)
- Annual small game \$82.78 (*youth: \$1.26*)

All license fees include a **25-cent** search-and-rescue fee and a **\$1.50** fee for the Wildlife Education Fund, if applicable.

PREFERENCE & WEIGHTED POINT FEE

Moose, Rocky Mountain bighorn sheep and mountain goat **only**. See page 9.

- Resident (*age 18 or older*) \$50
- Nonresident (*age 18 or older*) \$100

LICENSE TYPE: DRAW, LEFTOVER, OVER-THE-COUNTER FEE

This is the fee you will be charged if you are successful in drawing your license.

- **DEER**
 - Resident adult \$40.24
 - Resident youth \$15.68
 - Nonresident adult/fishing combo* \$401.83
 - Nonresident youth/fishing combo* \$102.78
- **ELK**
 - Resident adult \$55.43
 - Resident youth \$15.68
 - Nonresident bull/fishing combo* \$670.25
 - Nonresident either-sex/fishing combo* .. \$670.25
 - Nonresident cow/fishing combo* \$503.12
 - Nonresident youth/fishing combo* \$102.78

■ PRONGHORN

- Resident adult \$40.24
- Resident youth \$15.68
- Nonresident adult/fishing combo* \$401.83
- Nonresident youth/fishing combo* \$102.78

■ MOOSE

- Resident \$305.61
- Nonresident/fishing combo* \$2,240.20

■ BEAR

- Resident \$39.75
- NEW Resident youth** **\$15.50**
- Nonresident adult/fishing combo* \$101.75
- NEW Nonresident youth/fishing combo*** **\$51.50**

All license fees include a **25-cent** search-and-rescue fee and a **\$1.50** fee for the Wildlife Education Fund, if applicable.

Resident and nonresident youth: ages 12–17

**Nonresident big game/fishing combo licenses are good through March 31, 2021.*

WHAT YOU NEED TO BUY A LICENSE

- 1** ▶ **ID:** Secure and verifiable ID (See cpw.state.co.us/secure-verifiable-id for more information.) **AND:**
 - ▶ **PROOF** of residency for Colorado residents. (See page 6.)
- 2** **PROOF** of hunter education. (See page 6.)
- 3** **HABITAT STAMP:** A 2020 or lifetime Habitat Stamp is required prior to buying a license or purchasing a qualifying license to apply for the draw(s) for anyone ages 18–64. One will be automatically added to your purchase, if applicable. (See page 6.)
- 4** **QUALIFYING LICENSE:** Required **ONLY** for participation in the big-game draw(s). (See page 6.)

NOTE: A Social Security number is required for hunters age 12 and older.

LICENSE REQUIREMENTS

- ▶ You must have a license to hunt. Sign it and carry the original with you while hunting.
- ▶ You must carry proof of hunter education while in the field.
- ▶ You may hunt only the animal, sex, season, units and method of take authorized by the license. Complete season dates may not be printed on the license because of space constraints. Check the details in this brochure for your specific license.
- ▶ It is illegal to give false information to obtain a license. It also is illegal to alter a license, or to loan, transfer, sell or give your license to someone else.
- ▶ If you lose or destroy your license, a duplicate is available for half the price of the original license, not to exceed \$25. You can get a duplicate before the season opens from any sales agent. After the season begins, duplicate licenses are available only at CPW locations.
- ▶ Licenses expire on the expiration date printed on the license.
- ▶ Nonresidents can continue to use their combo fishing license after harvesting a big-game animal, as long as the carcass tag is the only part of the license that has been detached. The rest of the license must remain intact. The fishing license is good through March 31, 2021.

ACCEPTED FORMS OF PAYMENT

■ **Online and by phone:** Visa, Mastercard, Discover credit/debit cards and CPW gift certificates.

NOTE: If you're applying for the big game draw(s), you **must** provide a credit card number, or a Visa or Mastercard gift certificate number, to keep on file in your online account to be charged for your license. CPW gift certificates **cannot** be kept on file in your account.

■ **CPW offices/parks:** In addition to the above: check, money order, traveler's checks and cash.

■ **Sales agents:** Any form of payment the agent accepts. CPW gift certificates are **not** valid.

If you're successful in the draw but don't receive your license in the mail by Aug. 1, please contact us:
303-297-1192

1 SECURE ID & RESIDENCY REQUIREMENTS

▶ cpw.state.co.us/proofofresidency

- ▶ The physical residence address you give to buy or apply for a license must be the same as the address given for Colorado state income tax purposes.
- ▶ You terminate your Colorado residency if you apply for, buy or accept a resident hunting, fishing or trapping license issued by another state or foreign country, register to vote outside Colorado or accept a driver's license that shows an address other than in Colorado.
- ▶ CPW **cannot** accept Colorado-issued drivers licenses, permits or IDs that state **"Not valid for federal identification, voting or public benefit purposes"** (see image above). You will need another valid form of identification to purchase a hunting or fishing license in Colorado. See: cpw.state.co.us/secure-verifiable-id
NOTE: CPW **can** accept valid drivers licenses, permits or IDs issued by another state, even if those out-of-state documents do not meet federal REAL ID requirements.



Above: Colorado "blackline" licenses may not be used as secure and verifiable identification or to prove residency.

RESIDENCY TYPES

1. STANDARD COLORADO RESIDENT

- a. **Requirements:** You must live in Colorado for at least 6 consecutive months prior to buying or applying for any resident CPW product, have your primary residence in Colorado and have not applied for or purchased a resident license or pass outside of Colorado in the last 6 months.
- b. **Proof:** Current and valid Colorado driver's license/ID with a Colorado address issued 6 or more months prior. If the Colorado driver's license/ID is not 6 months old, you must provide at least two forms of additional residency proof, as outlined in "Additional Residency Proofs" below.

2. STUDENT: ATTENDING SCHOOL FULL-TIME IN COLORADO

- a. **Requirements:** You must be attending school full time at an accredited Colorado school starting at least 6 months prior to buying or applying for any resident CPW product.
- b. **Proof:** Student ID, name of institution, date you became a full-time student, school transcript showing full-time status.

3. STUDENT: ATTENDING SCHOOL FULL-TIME OUTSIDE OF COLORADO

- a. **Requirements:** You must meet Colorado residency requirements and be attending an accredited school outside of Colorado, paying nonresident tuition.
- b. **Proof:** Student ID, name of institution, date you became a full-time student, proof of out-of-state tuition payment.

4. MILITARY: STATIONED IN COLORADO

- a. **Requirements:** You must be active-duty military stationed in Colorado (including your spouse/dependents). Residency begins the date the orders begin.
- b. **Proof:** Military ID and orders.

5. MILITARY: COLORADO HOME OF RECORD

- a. **Requirements:** You must be active-duty military stationed outside of Colorado, but with Colorado as your home of record, paying income tax as a Colorado resident (including your spouse/dependents).
- b. **Proof:** Military ID and orders.

6. YOUTH

Children under the age of 18 have the same residency status as their parent, legal guardian or person with whom they live the majority of the time per court order.

OTHER RESIDENCY INFORMATION

1. ADDITIONAL RESIDENCY PROOFS

If you otherwise meet residency requirements but your Colorado driver's license or ID was issued or renewed less than 6 months ago, or you have a CPW-approved religious exemption to photo identification on your record, you must provide at least two additional proofs of residency showing 6 consecutive months of Colorado residency immediately prior to buying or applying for a license. Those proofs include: income sources (pay stubs), utility bills, state income tax documents (as a full-time resident), lease agreements/rent receipts, motor vehicle registration, voter registration.

2. MULTIPLE HOMES

If you have a home in Colorado and another location, call 303-297-1192 to make sure you comply with Colorado residency requirements before obtaining a CPW license or state park pass.

2 HUNTER EDUCATION

HUNTER EDUCATION (SAFETY) REQUIREMENTS

1. Anyone born on or after January 1, 1949, is required to have a hunter education card to hunt in Colorado.
2. A hunter education card is required to apply for or buy a hunting license.
3. Your hunter education card must be carried while hunting, unless it is verified and your license is marked with a "V." To get your hunter education card verified, take your hunter education card to a CPW office or state park.
4. CPW honors hunter education cards from other states, provinces and countries.



FIREARM (V) CO SS12345621

HUNTER EDUCATION EXEMPTIONS

1. Individuals over age 50 or active duty U.S. military and veterans can obtain a hunter education certificate by testing out of hunter education: cpw.state.co.us/HunterEdTestOut
2. A one-time apprentice certificate can be obtained for hunters who are at least 10 years old (12 for big game) and who must be accompanied by a mentor in the field: cpw.state.co.us/apprenticecertificate

For more information, go to: cpw.state.co.us/HunterEd

3 HABITAT STAMPS

Habitat Stamps are **REQUIRED** for hunters and cost \$10.13; only one is required per person, per year for anyone ages 18–64. **NEW Habitat Stamps are now valid March 1–March 31 of the following year (13 months).**



- ▶ A lifetime stamp is \$304.11.
- ▶ **One 2020 Habitat Stamp will automatically be added to your first hunting or fishing license purchase of each license year, if applicable.**

When you purchase your qualifying license in order to apply for the draw(s), a 2020 Habitat Stamp will automatically be added if you haven't purchased one already and are ages 18–64. Habitat Stamps are non-refundable, even if you are unsuccessful in the draw.

- ▶ Anyone who holds a free resident lifetime fishing license, resident veteran lifetime combo small game/fishing license or **NEW resident first responder lifetime combo small game/fishing license**, or is approved for the Big Game Mobility Impaired Hunting Program is exempt from the Habitat Stamp requirement. See: cpw.state.co.us/accessibility
- ▶ Go to cpw.state.co.us/habitatstamp for more.

4 QUALIFYING LICENSES

A current-year qualifying license is required in order to apply for the big-game draw(s). Qualifying licenses are annual resident and nonresident, small game, annual resident combo small game/fishing, **NEW annual resident senior combo small game/fishing** (these licenses are valid March 1, 2020–March 31, 2021), annual resident and nonresident spring turkey, resident veteran lifetime combo small game/fishing and **NEW resident first responder lifetime combo small game/fishing**. Hunters who wish to purchase a **leftover limited or over-the-counter license do not need to have a qualifying license.**

OTHER LICENSE OPTIONS

LANDOWNER PREFERENCE PROGRAM (LPP)

FOR LANDOWNERS:

1. Deer, elk and pronghorn licenses (*in units that are totally limited for all rifle licenses*) are allocated to deeded landowners who own at least 160 contiguous acres of private agricultural land. Further qualifications apply: cpw.state.co.us/bg/landowner
2. Landowner preference quotas are:
 - ▶ **GMUs WEST OF I-25:** 10 percent of the quota of public licenses may be issued as a voucher valid for a specific hunt code. An additional 10 percent of the public quota may be issued as a private-land-only voucher.
 - ▶ **GMUs EAST OF I-25:** 15 percent of the quota of public licenses may be issued as a voucher valid for a specific hunt code. An additional 10 percent of the public quota may be issued as a private-land-only voucher and may only be transferred to a youth or an immediate family member.
3. LPP applications are drawn just before CPW's public limited drawing. Successful landowners receive a voucher for each winning hunt code. Landowners will be notified at the same time as public applicants.
4. The deadline to register for 2020 has passed. Registrations for 2021 may be submitted through Dec. 1, 2020, at the web address listed above. Registrations are valid for up to five years.

FOR HUNTERS:

1. The landowner or designated land manager must transfer the voucher directly to the hunter. A voucher that has been transferred by any person who is not the landowner or designated land manager is void. A voucher that is brokered for another person is void. A hunting license obtained for use with a void voucher is also void. No person shall broker a voucher on behalf of any landowner or person, or use or possess any brokered voucher.
2. Landowner vouchers may be transferred one time only. The transfer of the voucher occurs when the hunter's name is written on the voucher, or the landowner or designated land manager hands (or mails) the voucher to the hunter.
3. If a hunter cannot use a voucher, the voucher becomes **VOID**. The voucher **CANNOT** be reprinted or transferred to another hunter, even if the voucher has not been redeemed for a license.
4. Annual bag limits still apply. Be sure you can legally have the license before acquiring a landowner voucher. List A, B or C is printed on the voucher. *See pages 20, 36 and 53 for details.*
5. The transfer of a voucher by a landowner or designated land manager must include permission to access and hunt all of the registered land for which the voucher was awarded, and for the entire season for which the voucher was awarded, without discrimination among hunters entering the land. Restrictions are not allowed, except for manner of access (*i.e. foot, horseback, vehicle*) reasonably necessary to prevent damage to land.
6. The voucher must be taken to a sales agent or CPW location in person to be redeemed for a proper and valid license **PRIOR** to hunting. The appropriate license fees are paid at that time.
7. A list of landowners is **NOT** available from Colorado Parks and Wildlife.

AUCTION & RAFFLE LICENSES: WIN THE HUNT OF A LIFETIME!

Special auction and raffle licenses are available for deer, elk, pronghorn, moose, Rocky Mountain bighorn sheep and mountain goat. A total of 18 auction and raffle licenses allows one to hunt during extended seasons in any unit open to hunting a certain species. These licenses are offered by participating wildlife conservation organizations that return at least 75 percent of the proceeds to CPW for research, management and education. **For information on purchasing raffle tickets for licenses or participating in auctions, visit any of the following websites, or visit: cpw.state.co.us/bg/auction**

ROCKY MOUNTAIN BIGHORN SHEEP AND MOUNTAIN GOAT

▶ Rocky Mountain Bighorn Society: www.bighornsheep.org — Auction & Raffle Licenses

DEER

- ▶ The Mule Deer Foundation: www.muledeer.org — Auction & Raffle Licenses
- ▶ Colorado Mule Deer Association: www.coloradomuledeer.org — Auction License
- ▶ Safari Club International, Colorado Chapter: www.scicolorado.org — Raffle License

ELK

- ▶ Rocky Mountain Elk Foundation: www.rmef.org — Auction License
- ▶ The Mule Deer Foundation: www.muledeer.org — Auction License
- ▶ Colorado Wildlife Federation: www.coloradowildlife.org — Raffle License
- ▶ Safari Club International, Colorado Chapter: www.scicolorado.org — Raffle License

PRONGHORN

- ▶ Muley Fanatic Foundation: muleyfanatic.com — Auction License
- ▶ The Mule Deer Foundation: www.muledeer.org — Auction License
- ▶ Rocky Mountain Bighorn Society: www.bighornsheep.org — Raffle License
- ▶ Safari Club International, Colorado Chapter: www.scicolorado.org — Raffle License

MOOSE

- ▶ Ducks Unlimited, Inc. Colorado: www.ducks.org/colorado — Auction License
- ▶ Safari Club International, Colorado Chapter: www.scicolorado.org — Raffle License



Madeline Demaske, the 2018 Colorado bighorn sheep raffle winner. © Mike Duplan

SPECIAL LICENSES

CPW offers several programs for hunters and anglers with disabilities. Go to cpw.state.co.us/accessibility for more information on each program and how to apply. *These programs require advance legal paperwork submissions.*

HUNTERS WITH DISABILITIES

Accommodation permits are available to hunters with disabilities. Hunters must have a temporary or permanent disability that significantly impairs major life functions and the ability to hunt.

HUNTERS WITH MOBILITY IMPAIRMENTS

Some doe deer, cow elk and doe pronghorn licenses are offered to hunters with mobility impairments. Hunters must have a mobility impairment result-

ing from permanent medical conditions, making it physically impossible to hunt without someone else's help.

RESIDENT VETERAN LIFETIME PROGRAM

Military veterans who are disabled, residents of Colorado and have proof of a service-connected disability (with an overall combined rating of 60% or more by the Dept. of Veteran's Affairs) can obtain a lifetime combo small game/fishing license.

RESIDENT FIRST RESPONDER LIFETIME PROGRAM

Colorado residents who are disabled first responders and have proof of a permanent occupational disability can obtain a lifetime combo small game/fishing license.

APPLICATIONS & PREFERENCE POINTS

APPLICATION DEADLINES

PRIMARY DRAW: April 7 (8 p.m. MT)

SECONDARY DRAW: July 7 (8 p.m. MT)

APPLICATION CORRECTIONS MUST ALSO BE MADE BY THIS DATE.

PAYMENT DEADLINES

PRIMARY DRAW: June 19 (midnight MT)

SECONDARY DRAW: July 31 (midnight MT)

THE PAYMENT DEADLINE IS FINAL. PLAN AHEAD!

NOTE: If we are unable to charge the credit card on file in your account and you fail to pay for your license online, by phone or at a CPW office by the deadline, your license is surrendered, **and you lose both the license and any preference points you used to draw it.**

For any account issues, please contact us at: 303-297-1192
(M–F, 8 a.m.– 5 p.m. MT) or **1-800-244-5613** (24/7)

All big-game license applications for the draw(s) are only available **ONLINE** (go to cpw.state.co.us and click "Buy & Apply") or **BY PHONE** (1-800-244-5613).

Go online to find everything you need for detailed account, application and payment information: cpw.state.co.us/bg/planyourhunt

- ▶ **How to set up an online account**
- ▶ **How to access your existing online account**
- ▶ **How to apply for the big game draw(s)**
- ▶ **How to apply for group hunts**
- ▶ **How to clear a rejected payment**
- ▶ **And more!**



DONATE

to Colorado Parks and Wildlife!

Direct donations, volunteering and more:
CPW.STATE.CO.US/DONATE



LIVE LIFE OUTSIDE

REFUNDS

1. Application fees, the \$10.13 Habitat Stamp fee, qualifying licenses, and preference point fees are nonrefundable.
2. **If you drew a license you would like to return, payment for the license is still required first.** You can then return it for a refund **OR** preference point restoration. You must relinquish your license **AND** carcass tag at least 30 days before opening day of the season for which the license is valid.
 - ▶ License must be accompanied by a completed request form obtained at a CPW location or our website. Most refunds are subject to a \$15 processing fee. Preference points are reinstated to a pre-draw level. You do **NOT** receive an additional preference point for 2020.
 - ▶ Requests must be postmarked at least **30 DAYS** before the season for which the license is valid starts and mailed to CPW, attn: Refund Office, 6060 Broadway, Denver, CO 80216. A license cannot be recovered once it has been returned along with a refund or preference point restoration request form to CPW.
3. Once there are fewer than 30 days until the season starts, refunds or preference point restorations are limited to extreme medical circumstances of the licensee, death of the licensee or death of the licensee's immediate family member, members of the U.S. military whose service prevented them from requesting a refund or reinstatement on time, or jury duty which overlaps with the season dates on the license.
 - ▶ These requests must be accompanied by evidence that the license has not been used **AND** the circumstances that precluded the licensee from being able to make their request 30 days or more from season start.
 - ▶ Customers with an extreme medical circumstance will need to fill out the new Extreme Medical Exception request form. Find instructions online: cpw.state.co.us/refunds

REISSUES

1. Limited licenses that are returned may be available for purchase on the leftover license list. Leftover licenses go on sale starting Aug. 4 at 9 a.m. All additional reissued licenses that are not on the initial leftover list will be added starting Aug. 11. Hunt codes will continue to release Tues.–Fri., 9 a.m.–4 p.m., until the end of the season.
 - ▶ See cpw.state.co.us/refunds for more information.

EXCHANGES

1. All license exchanges will be charged a fee of half the cost of the original license, not to exceed \$25.
2. No refunds or preference point restorations are available on exchanged licenses.
3. Exchanges can be completed at a CPW office or park up until the day before the season starts on the original license. Once a season starts, an exchange is no longer available.
4. Licenses may only be exchanged for a hunt code for the same species as the current license.
5. Exchanges cannot be completed until leftover limited licenses and OTC licenses go on sale: Aug. 4 for leftover licenses, Aug. 6 for OTC licenses.
 - ▶ Go to cpw.state.co.us/refunds for more information.

PREFERENCE POINTS

- ONE PREFERENCE POINT IS AWARDED PER SPECIES APPLIED FOR** to hunters who apply properly and are unsuccessful in drawing a license for a first-choice hunt code in the primary draw for big-game species in this brochure. You may apply for a preference point as your first-choice hunt code (*see below*).
Preference points are only used during the primary draw, they do NOT apply for the secondary draw.
- YOUTH AGES 12–17** can apply for a point. Youth age 11 can also apply for a point provided they turn 12 in 2020.
- PREFERENCE POINT HUNT CODE:** You can gain a preference point as a first choice on your application to use another year; specific preference-point hunt codes are listed at the beginning of each species section in this brochure. You can also choose other hunt codes as your second, third or fourth choices. Do not submit a separate application for preference points, or both applications will be disqualified.
- IF YOU ARE ISSUED A FIRST-CHOICE LICENSE,** all accumulated preference points for that species become void and return to zero.
- POINTS ACCUMULATE** until you draw a first-choice license. If an applicant fails to apply for a species or has not purchased a license for that same species during any given 10-year period, all accumulated preference points for that species become void.
- PRIORITY** goes to those with the most points, except when the license quota or nonresident cap would be exceeded, and except for the hybrid draw. *See page 19 for hybrid draw information and hunt codes.*
- GROUP APPLICATION** priority is based on the member with the fewest points. *See "Apply as a Group" at cpw.state.co.us/bg/planyourhunt.*
- SECOND-, third-, fourth-choice, over-the-counter, leftover limited licenses** and the secondary draw don't use or generate points.
- PREFERENCE POINT FEE:** The preference point fee no longer applies to deer, elk, pronghorn or bear. See right for details on the preference point fee.
- CURRENT PREFERENCE POINT LEVELS** will be listed in your CPW account: Go to cpw.state.co.us and click "Buy and Apply."
- PREFERENCE POINTS ARE NOT TRANSFERABLE BETWEEN HUNTERS.** Points are awarded for specific species, not for hunt codes, sex, unit(s), season(s) or method of take.
- ACTIVE DUTY U.S. MILITARY** stationed in Colorado or who claim Colorado as their home of residence and are deployed outside the U.S. are eligible, when they return home, to apply for preference points for any primary draws they missed while deployed. Applications will be available at the end of July.

PREFERENCE POINT FEE

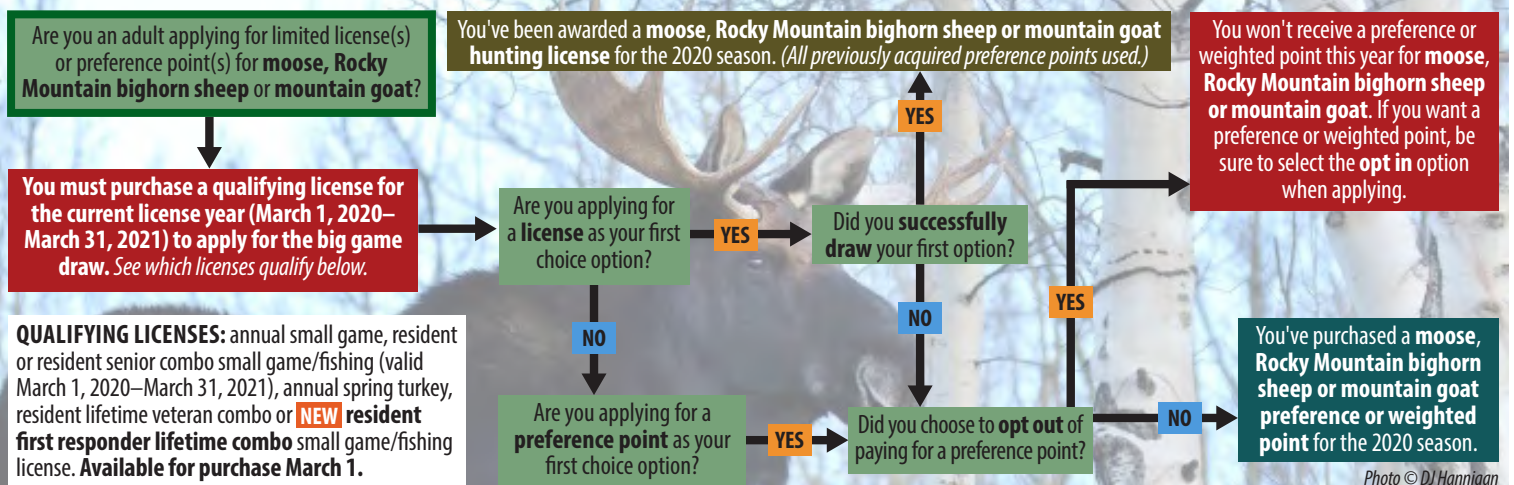
- ▶ Moose, Rocky Mountain bighorn sheep and mountain goat have a preference and weighted preference point fee. If you apply for a preference point hunt code as your first choice or are unsuccessful in drawing your first choice hunt, **you'll be charged a \$50 resident or \$100 nonresident preference point fee.** *The fee is waived for youth and resident lifetime license holders. Residents who are in the military on active duty outside Colorado can request a preference point fee refund.*
- ▶ You'll have the option to **OPT OUT** of paying the preference point fee while filling out your draw application(s), and therefore will not be charged the fee and will **NOT** acquire a preference or weighted point for 2020. This includes if you apply for a preference point hunt code as your first choice.
- ▶ If you apply for a point only, your credit card on file will be charged after the draw. The application fee, \$10.13 Habitat Stamp and qualifying license are nonrefundable. If your card can't be charged, we will email you. If you don't pay by the payment deadline (**JUNE 19**), you will forfeit your preference point for 2020.

WEIGHTED PREFERENCE POINTS

- There are three species of big-game animals that use the weighted preference point system to award licenses in Colorado: moose, Rocky Mountain bighorn sheep and mountain goat.
- Weighted preference increases your probability of drawing and applies to both male and female licenses.
- Hunters can only accumulate up to three points for moose, Rocky Mountain bighorn sheep and mountain goat. If you have three preference points and you fail to draw a first-choice license, you will receive weighted preference.
- Weighted preference is calculated by converting your application number into a different, random application number, then dividing that new application number by the number of weighted points you have, plus one. Individuals with three preference points and no weighted preference will have their application number divided by one.
- This generates a new application number. Applications are sorted by this new number from lowest to highest, and low numbers for each hunt code are awarded licenses.

NOTE: The preference point fee for moose, Rocky Mountain bighorn sheep and mountain goat applies to preference points **AND** weighted preference points. Go to cpw.state.co.us/weightedpreference for more details.

PREFERENCE & WEIGHTED POINT FEES FOR MOOSE, ROCKY MOUNTAIN BIGHORN SHEEP & MOUNTAIN GOAT



HOW TO READ HUNT CODES

HUNT CODES CONTAIN A LOT OF INFORMATION:

Learning how to read hunt codes can ensure that you apply for the right hunt in the limited license draw(s) each year. **Hunt codes are an 8-character code used to designate species, sex, GMU, season and method of take:**

| RIFLE — LIMITED LICENSES | | | | | |
|--------------------------|-----------------------------|----------------|--------|--------------|------|
| UNIT | VALID UNITS | DATES | SEX | HUNT CODE | LIST |
| | | Oct. 24–Nov. 1 | Buck | D-M-011-O2-R | A |
| 11, 211 | | Nov. 7–13 | Buck | D-M-011-O3-R | A |
| | | Nov. 18–22 | Buck | D-M-011-O4-R | A |
| | 11, 12, 13, 22, 23, 24, 211 | Oct. 24–Nov. 1 | Either | D-E-011-P2-R | A |
| | private land only | Nov. 7–13 | Either | D-E-011-P3-R | A |

For example, the hunt code at left reads:

D-M-011-O2-R

D = deer

M = male

011 = unit number 11

O2 = second season

R = rifle

A deer hunt, for a buck, in unit 11, during the second season for rifle.

D-M-011-O2-R

1 2 3 4 5

| | | |
|----------------------------|--|--|
| 1 FIRST CHARACTER | designates the species: | D = deer E = elk A = pronghorn M = moose B = bear |
| 2 SECOND CHARACTER | designates the sex of the animal: | M = male F = female E = either sex |
| 3 THIRD CHARACTERS | designate the game management unit (GMU): <i>If more than one unit is valid, only the lowest unit number will appear.</i> | 001 = unit 1 201 = unit 201 etc. |
| 4 FOURTH CHARACTERS | indicate the season/hunt dates: | O1 = first season O2 = second season etc. P = private-land-only hunts (followed by the season number: P1, P2, P3, P4, P5) E1 = early season L1 = late season K2, K3 = youth-only W or J = Ranching for Wildlife |
| 5 FIFTH CHARACTER | designates the method of take: | A = archery M = muzzleloader R = rifle and associated methods NEW X = season choice |

NOTE: Be aware that the zero (0) in the hunt units and the letter "O" in the season section look similar!

OTHER HUNT CODE TABLE SYMBOLS

- A SQUARE BULLET (■)** in the **UNIT** column indicates there is a special note about that unit, displayed below the hunt code information.
- A PLUS (+)** in the **SEX** column indicates hunt codes for which an average of at least six preference points are needed for a resident to draw that license. This is only an average and does not guarantee a license will be drawn. *These calculations are based on a 3-year period ending with the 2009 drawing.*

HOW TO READ HUNT CODE TABLES

HUNT TABLES SHOW THE LIMITED LICENSES AVAILABLE:

These are available through the primary or secondary draws. *Hunt tables for bear on pages 66–67 contain hunt codes for over-the-counter licenses. These are not available through the draw.*

| 1 RIFLE — LIMITED LICENSES | | | | | |
|----------------------------|-----------------------------|----------------|--------|--------------|--------|
| 2 UNIT | 3 VALID UNITS | 4 DATES | 5 SEX | 6 HUNT CODE | 7 LIST |
| | | Oct. 24–Nov. 1 | Buck | D-M-011-O2-R | A |
| | | Nov. 7–13 | Buck | D-M-011-O3-R | A |
| | | Nov. 18–22 | Buck | D-M-011-O4-R | A |
| 11 | 11, 12, 13, 22, 23, 24, 211 | Oct. 24–Nov. 1 | Either | D-E-011-P2-R | A |
| | private land only | Nov. 7–13 | Either | D-E-011-P3-R | A |

Sample deer rifle table

- THE TITLE** above each table indicates the method of take for the hunt codes within that table. Start here to find the method of take you wish to use.
- THE UNIT COLUMN** is where you'll look next to locate the game management unit (GMU) you wish to hunt. Please read the unit tables carefully. Some licenses are valid in one unit only, while others are valid in multiple units. This column also indicates which hunts offer add-on bear licenses in the over-the-counter deer and elk archery and muzzleloader tables: **Look for the bear paw symbol!**
- THE VALID UNIT(S) COLUMN** will display information for each hunt and whether it is private land or has other restrictions. **If a hunt is labeled as private land, you must get permission from a landowner in that unit before you hunt.**
 - ▶ If the hunt code for a certain unit is also valid in additional units, the **VALID UNITS** column will list all the units where you can hunt with that same license.
 - ▶ If a unit has the same hunt details and hunt codes as another unit, the chart will read **"SEE UNIT ___"**. Look up the unit referred to for the correct hunt codes for your hunt.
- THE DATES COLUMN** lists the applicable season/hunt dates when the license is valid. Each unit may have multiple hunt dates, so please read carefully.
- THE SEX COLUMN** indicates which sex of animal can be hunted for that specific hunt code. Read the information carefully because the sex of an animal that is huntable in a unit may have changed from previous years.
- THE HUNT CODE COLUMN** displays the code you will use to apply for the license you want. There are many possible hunt codes associated with each unit, and they may have changed since the last time you hunted, so please read carefully. *See section at left on how to read hunt codes.*
- THE LIST COLUMN** displays what type of license you are buying. There are opportunities to purchase more than one license during the year, as long as the licenses meet the requirements of being List A, B or C.

For details, see the "List A, B & C: Get More Than One License" charts under the big-game species you'd like to hunt in the following brochure pages. When applying in the draw, **DO NOT** include the list letter on the application.

NOTE: You may submit one application for each species, per draw, per year. For each application, you may fill in up to 4 hunt code choices.

GENERAL INFORMATION

FIELD INFORMATION & REFERENCE: TOOLS, TIPS & RESOURCES FOR HUNTING COLORADO


BIG GAME SPECIES IDENTIFICATION

- 1 ID FIRST, TRIGGER FINGER SECOND.**
Take as much time as necessary to identify an animal before you shoot. Use your binoculars, not your rifle scope, to make a positive ID on an animal. Then put your finger on the trigger.
- 2 STUDY THE BODY.**
There are telltale ways to tell different animals apart. Don't just look at an animal's antlers, study the entire head and body of an animal before you shoot. This will help distinguish elk from moose and mule deer from whitetails.

- 3 WATCH FOR BABIES.**
When hunting elk or moose, be careful not to mistake a moose calf for a cow elk. Young moose have a reddish coat, similar to an elk. Also, it is illegal to kill a bear that has cubs with it. Bear cubs younger than a year old cannot be harvested.
- 4 MAKE A MISTAKE?**
Accidents happen. If you've shot the wrong species of animal in the field, don't panic. Call the local district wildlife manager or the CPW office nearest to you listed at the front of this brochure. Admitting a mistake is a hunter's most responsible plan of action.

ATTENTION! Moose can be found in the same habitat as elk in Colorado. Elk hunters must know the difference between the two species to avoid accidentally killing a moose.

ELK




TRAITS

- **BODY:** reddish, lighter brown, darker legs
- **NECK:** chestnut brown
- **SNOUT:** slender
- **RUMP:** pale yellow
- **BULLS:** antlers aren't palmated and have obvious brow tines coming off main beam

Illustrations © Robert Neaves. Montana Fish, Wildlife & Parks. Used with permission.

MOOSE




TRAITS

- **BODY:** black or dark brown with paler gray legs and belly
- **NECK:** large bell (beard) on throat
- **SNOUT:** overhanging, bulbous nose
- **BULLS:** palmated antlers with tines

Illustrations © Robert Neaves. Montana Fish, Wildlife & Parks. Used with permission.

ATTENTION! It is quite common to find both mule deer and white-tailed deer in the same areas, especially on the Eastern Plains. Since both types of deer have the same general body shape and size, hunters can look for a few key differences to make a positive identification. The primary telltale characteristic a hunter should look for is the tail.

MULE DEER




TRAITS

- **TAIL:** rope-like tail with black tip
- **ANTLERS:** fork and then fork again, usually very evenly, on older males
- **EARS:** large in proportion to head on both bucks and does
- **GAIT:** stiff-legged bounce, tail held down
- **RANGE:** statewide; in mountain shrubs, foothills, communities

Illustrations © Robert Neaves. Montana Fish, Wildlife & Parks. Used with permission.

WHITE-TAILED DEER

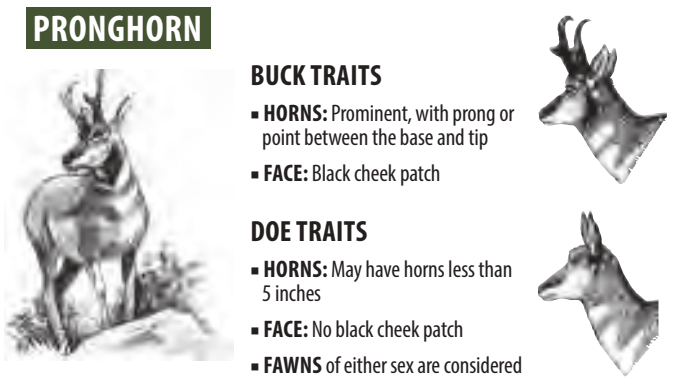


TRAITS

- **TAIL:** broad and brown with white fringe; all white when tail is up
- **ANTLERS:** consist of one main beam with three to five tines pointing upward
- **EARS:** smaller in proportion to head
- **GAIT:** move with a graceful lope, flag-like tail often held up
- **RANGE:** common on Eastern Plains; in streamside woodland areas; cropland along rivers

Illustrations © Robert Neaves. Montana Fish, Wildlife & Parks. Used with permission.

PRONGHORN



BUCK TRAITS

- **HORNS:** Prominent, with prong or point between the base and tip
- **FACE:** Black cheek patch

DOE TRAITS

- **HORNS:** May have horns less than 5 inches
- **FACE:** No black cheek patch
- **FAWNS** of either sex are considered does

© Wayne D. Lewis, CPW

BEAR



TRAITS

- **COAT:** Adults have long, thick hair; yearlings may have thin, bleached-looking hair
- **EARS:** Small ears and a large head usually indicates a large bear
- **FACE:** Narrow face and long noses are a trait of young bears that are not yet adults

© Wayne D. Lewis, CPW

LEGAL BIG-GAME HUNTING HOURS

Legal hunting hours for big game are one-half hour before sunrise to one-half hour after sunset, unless specifically restricted.

The sunrise/sunset chart below lists times for Denver. Subtract 1 minute from opening and closing time for each 12 1/2 miles east of Denver. Add 1 minute to opening and closing time for each 12 1/2 miles west of Denver. (These changes assume that each degree of longitude equals 50 miles and a change of 1 degree of longitude equals a 4-minute change in sunrise and sunset times.)

2020 SUNRISE/SUNSET TABLE (DENVER)

| DAY | AUG. (DST)* | | SEPT. (DST)* | | OCT. (DST)* | | NOV. | | DEC. | | JAN. 2021 | |
|-----|-------------|------|--------------|------|-------------|------|--------------------------|------|------|------|-----------|------|
| | RISE | SET | RISE | SET | RISE | SET | RISE | SET | RISE | SET | RISE | SET |
| 1 | 6:00 | 8:12 | 6:29 | 7:30 | 6:57 | 6:41 | 6:29 ^{DST ends} | 4:57 | 7:02 | 4:36 | 7:21 | 4:47 |
| 2 | 6:00 | 8:11 | 6:29 | 7:29 | 6:58 | 6:40 | 6:30 | 4:56 | 7:03 | 4:36 | 7:21 | 4:47 |
| 3 | 6:01 | 8:10 | 6:30 | 7:27 | 6:59 | 6:38 | 6:31 | 4:55 | 7:04 | 4:36 | 7:21 | 4:48 |
| 4 | 6:02 | 8:09 | 6:31 | 7:25 | 7:00 | 6:37 | 6:33 | 4:54 | 7:05 | 4:35 | 7:21 | 4:49 |
| 5 | 6:03 | 8:08 | 6:32 | 7:24 | 7:01 | 6:35 | 6:34 | 4:53 | 7:06 | 4:35 | 7:21 | 4:50 |
| 6 | 6:04 | 8:07 | 6:33 | 7:22 | 7:02 | 6:33 | 6:35 | 4:52 | 7:07 | 4:35 | 7:21 | 4:51 |
| 7 | 6:05 | 8:05 | 6:34 | 7:21 | 7:03 | 6:32 | 6:36 | 4:51 | 7:08 | 4:35 | 7:21 | 4:52 |
| 8 | 6:06 | 8:04 | 6:35 | 7:19 | 7:04 | 6:30 | 6:37 | 4:50 | 7:09 | 4:35 | 7:21 | 4:53 |
| 9 | 6:07 | 8:03 | 6:36 | 7:17 | 7:05 | 6:29 | 6:38 | 4:49 | 7:10 | 4:35 | 7:21 | 4:54 |
| 10 | 6:08 | 8:02 | 6:37 | 7:16 | 7:06 | 6:27 | 6:39 | 4:48 | 7:10 | 4:36 | 7:21 | 4:55 |
| 11 | 6:09 | 8:00 | 6:38 | 7:14 | 7:07 | 6:26 | 6:41 | 4:47 | 7:11 | 4:36 | 7:20 | 4:56 |
| 12 | 6:10 | 7:59 | 6:39 | 7:12 | 7:08 | 6:24 | 6:42 | 4:46 | 7:12 | 4:36 | 7:20 | 4:57 |
| 13 | 6:11 | 7:58 | 6:40 | 7:11 | 7:09 | 6:23 | 6:43 | 4:45 | 7:13 | 4:36 | 7:20 | 4:58 |
| 14 | 6:12 | 7:57 | 6:41 | 7:09 | 7:10 | 6:21 | 6:44 | 4:45 | 7:13 | 4:36 | 7:19 | 4:59 |
| 15 | 6:13 | 7:55 | 6:42 | 7:07 | 7:11 | 6:20 | 6:45 | 4:44 | 7:14 | 4:37 | 7:19 | 5:00 |
| 16 | 6:14 | 7:54 | 6:42 | 7:06 | 7:12 | 6:18 | 6:46 | 4:43 | 7:15 | 4:37 | 7:19 | 5:01 |
| 17 | 6:15 | 7:52 | 6:43 | 7:04 | 7:13 | 6:17 | 6:47 | 4:42 | 7:15 | 4:37 | 7:18 | 5:03 |
| 18 | 6:15 | 7:51 | 6:44 | 7:03 | 7:14 | 6:15 | 6:49 | 4:42 | 7:16 | 4:38 | 7:18 | 5:04 |
| 19 | 6:16 | 7:50 | 6:45 | 7:01 | 7:15 | 6:14 | 6:50 | 4:41 | 7:17 | 4:38 | 7:17 | 5:05 |
| 20 | 6:17 | 7:48 | 6:46 | 6:59 | 7:16 | 6:13 | 6:51 | 4:40 | 7:17 | 4:39 | 7:17 | 5:06 |
| 21 | 6:18 | 7:47 | 6:47 | 6:58 | 7:17 | 6:11 | 6:52 | 4:40 | 7:18 | 4:39 | 7:16 | 5:07 |
| 22 | 6:19 | 7:45 | 6:48 | 6:56 | 7:18 | 6:10 | 6:53 | 4:39 | 7:18 | 4:40 | 7:15 | 5:08 |
| 23 | 6:20 | 7:44 | 6:49 | 6:54 | 7:19 | 6:08 | 6:54 | 4:39 | 7:19 | 4:40 | 7:15 | 5:09 |
| 24 | 6:21 | 7:42 | 6:50 | 6:53 | 7:20 | 6:07 | 6:55 | 4:38 | 7:19 | 4:41 | 7:14 | 5:11 |
| 25 | 6:22 | 7:41 | 6:51 | 6:51 | 7:21 | 6:06 | 6:56 | 4:38 | 7:19 | 4:41 | 7:13 | 5:12 |
| 26 | 6:23 | 7:39 | 6:52 | 6:49 | 7:23 | 6:05 | 6:57 | 4:37 | 7:20 | 4:42 | 7:13 | 5:13 |
| 27 | 6:24 | 7:38 | 6:53 | 6:48 | 7:24 | 6:03 | 6:58 | 4:37 | 7:20 | 4:43 | 7:12 | 5:14 |
| 28 | 6:25 | 7:36 | 6:54 | 6:46 | 7:25 | 6:02 | 6:59 | 4:37 | 7:20 | 4:43 | 7:11 | 5:15 |
| 29 | 6:26 | 7:35 | 6:55 | 6:45 | 7:26 | 6:01 | 7:00 | 4:36 | 7:21 | 4:44 | 7:10 | 5:17 |
| 30 | 6:27 | 7:33 | 6:56 | 6:43 | 7:27 | 6:00 | 7:01 | 4:36 | 7:21 | 4:45 | 7:09 | 5:18 |
| 31 | 6:28 | 7:32 | | | 7:28 | 5:58 | | | 7:21 | 4:46 | 7:08 | 5:19 |

*DST = Daylight Saving Time

TIME ADJUSTMENT FOR OTHER COLORADO CITIES

| | | | | | | |
|---|-------------|-----|--------------|-----|----------|----|
| Add or subtract these minutes to the chart above for select towns. For use only as a general reference. | Alamosa | +3 | Durango | +11 | La Junta | -6 |
| | Buena Vista | +5 | Fort Morgan | -4 | Lamar | -9 |
| | Burlington | -10 | Gr. Junction | +13 | Sterling | -6 |
| | Craig | +9 | Gunnison | +7 | Walden | +5 |

Source: aa.usno.navy.mil

GET THE LEAD OUT

SEE THE CDHPE PUBLIC HEALTH STATEMENT:
www.colorado.gov/pacific/cdphe/lead-in-wild-game

From the field to the table, ensuring your next harvest is safe for your family is important. Switching from lead bullets may be an option that's right for you. Science tells us that ingesting lead can cause potential health problems over time. Risks are low for most people; however, you can also:

1. Use lead-free shot or bullets.
2. Choose a firearm with lower-velocity bullets, so the bullet fragments don't scatter as far into the wound. Liberally trim and discard meat damaged by the bullet when you process an animal.
3. Clean your meat grinder between each animal. Lead is soft and can go through your grinder, contaminating an entire batch of ground meat. If you don't grind the meat yourself, speak with your commercial processor about their equipment cleaning process between animals.
4. Avoid eating game meat from animals harvested with lead bullets if you are pregnant. Children younger than 6 should also avoid it.

Colorado Department of Public Health & Environment and Colorado Parks and Wildlife

HUNT PROGRAMS

SHED ANTLER COLLECTION CLOSURE

► **WEST OF I-25, PUBLIC LANDS:** Collection and possession of antlers or horns on public lands west I-25 from Jan 1–April 30, is prohibited. The public lands west of I-25 are open to collection and possession of shed antlers or horns May 1–Dec 31 **ONLY**, except in GMUs 54, 55, 66, 67 and 551, where collecting antlers or horns is further restricted May 1–May 15 between legal sunset and 10:00 am.

► **WEST OF I-25, PRIVATE LANDS:** On private lands west of I-25, any person may, with lawful access, collect shed antlers or horns at any time.

► **EAST OF I-25, PUBLIC AND PRIVATE LANDS:** On any lands east of I-25, any person may, with lawful access, collect shed antlers or horns at any time.

NOTE: Public land management agencies may have additional restrictions on use of public lands and removal of shed antlers. Refer to land manager restrictions prior to shed hunting.

RANCHING FOR WILDLIFE (RFW)

Public Ranching for Wildlife licenses are available only to Colorado residents by draw. Licenses are valid only for the season and ranch specified. RFW landowners must provide free access to hunters who draw a public license for their ranch. By applying for a RFW license, hunters allow CPW to provide applicant information to the ranch. Hunting rules differ for each ranch. Read ranch rules before applying:

cpw.state.co.us/rfw

NEW NOVICE ADULT OUTREACH LICENSES

Outreach licenses for novice adults are now offered to qualified organizations sponsoring educational, novice-adult hunting activities.

Licenses are offered on a first-come, first-served basis on private land for novice adult hunters who are 18 and older, and who have never purchased a big-game license, have not purchased a big-game license in the last 5 years, or who have only purchased a big-game license in the previous year. Application procedures are online at: cpw.state.co.us/novicehunterprogram

NEW BIG GAME WALK-IN ACCESS PROGRAM

The Big Game Walk-In Access Program will now offer big-game hunting on many properties across eastern Colorado. There will be overlap in small-game and big-game seasons, and properties will be signed with WIA boundary signs.

In 2020 these properties are open for big-game hunting to properly licensed hunters during established big-game seasons from Sept. 1–Dec. 31 and to small-game hunting from Sept. 1–Feb. 28, 2021. Big-game hunters must possess a valid pronghorn, deer or elk license valid for the unit in which the Walk-In Access property lies. All normal WIA regulations apply. All big-game hunting regulations apply. Go to: cpw.state.co.us/wia

GUIDES & OUTFITTERS

Guides and outfitters must be registered, bonded and insured in Colorado. They also need permits to operate on public land and must register with the Office of Outfitter Registration, 1560 Broadway, Suite 1340, Denver, CO 80202; 303-894-7778; or www.dora.state.co.us/outfitters.

Legal, legitimate outfitters operate around the state and can provide invaluable resources for your hunting trip. Verify an outfitter's registration by contacting the above office or the Colorado Outfitters Association online: coloradooutfitters.org

DREAM HUNT LICENSES

Deer, elk, pronghorn, mountain lion and bear licenses are available to hunters ages 12–21 with a terminal illness or life-threatening disease or injury.

Requested dates for hunting events must occur between Aug. 15 and Jan. 31 each year. Licenses are now offered in those units with at least one hunt code that requires 10 or more resident preference points to draw (excluding Ranching for Wildlife).

Before a license is issued, hunters must obtain written permission from the landowner to hunt on private land. Sponsoring organizations must request licenses in writing and document the life-threatening or terminal condition, hunting experience, logistical considerations, hunt location and dates. Submit requests to CPW, Hunter Outreach Coordinator, 6060 Broadway, Denver, CO 80216.

HUNTER SURVEYS HELP ASSESS HARVEST

CPW conducts big-game harvest surveys each year to estimate harvest, hunter numbers and recreation days. Deer, elk and pronghorn hunters may receive a phone call or email, asking to take part in a survey. This includes questions such as: where you hunted, if you harvested an animal and if you saw overcrowding from other hunters.

Only randomly selected hunters can participate. Participation is not required, but responding (even if you didn't hunt or harvest) is an important part of setting future seasons and license numbers. If contacted, you can take the survey online at colobg.harvest.com, or call the toll-free phone number 1-855-924-4278. The survey runs 24 hours daily, Oct. through mid-Feb. See the CPW website for details: cpw.state.co.us

CHRONIC WASTING DISEASE (CWD)

1 WHAT IS IT?

Chronic wasting disease (CWD) is a fatal neurological disease that attacks the brains of deer, elk and moose. It causes animals to become emaciated, display abnormal behavior and eventually die. Infected animals often show no signs of illness.

2 WHERE IS IT?

The map in the back of this brochure highlights game management units in red and yellow where CWD has been detected (*inside back cover*). CWD has been found in several regions in Colorado, as well as other states and provinces. For deer, infection rates tend to be highest in prime-aged mature bucks.

3 MANDATORY TESTING 2020

In 2020, CPW will require mandatory submission of CWD test samples (heads) from all deer harvested during rifle seasons from specific GMUs to better evaluate the prevalence of CWD in herds. There will be no charge for mandatory testing. Find the GMUs and hunt codes selected for mandatory testing on pages 20–34.

4 VOLUNTARY CWD TESTING

If a hunter is not selected for mandatory testing but wants to know whether their harvested deer, elk or moose has CWD, they can submit their animal and pay a testing fee of \$25. Voluntary submissions are accepted annually statewide. In 2020, testing fees for voluntary submissions will be waived for all deer harvested within the same GMUs selected for mandatory testing (*pages 20–34*).

IMPORTANT PUBLIC HEALTH MESSAGE

Disease in humans resulting from CWD exposure has not been reported to date. However, public health officials cannot determine there is no risk from eating meat from infected animals. Consequently, officials recommend that people avoid exposure to CWD-infected animals. Please see the Colorado Department of Public Health and Environment website (www.colorado.gov/pacific/cdphe/prion-diseases) for the most current recommendations on carcass testing and other preventive measures.

To minimize exposure to CWD and other diseases of potential concern, Colorado Parks and Wildlife (CPW) and state public health officials advise hunters not to shoot, handle or consume any deer, elk or moose that is acting abnormally or appears to be sick. When field-dressing game, wear rubber gloves and minimize the use of a bone saw to cut through the brain or spinal cord (backbone). Minimize contact with brain or spinal cord tissues, eyes, spleen or lymph nodes. Always wash hands and utensils thoroughly after dressing and processing game meat.

CWD RESOURCES ONLINE: cpw.state.co.us/cwd



OTHER INFORMATION

MARK YOUR HARVEST SITE WITH YOUR GPS



Hunters who have GPS units are encouraged to mark the location of their harvest in the field. **This is especially important for hunters who harvest a bear or moose, as these species require mandatory inspections** (*see pages 58 and 63 for details*).

During mandatory inspections, hunters will be asked to give a location of their harvest. Having GPS coordinates makes reporting simple and precise. Use your GPS to set a waypoint where you harvest an animal, and save the UTM or longitude and latitude coordinates. Bring that information to record on the check report form during harvest inspections.

HERD MANAGEMENT: YOUR INPUT IS WANTED!

Approximately every 10 years, each big-game population undergoes a herd management plan review process during which CPW updates management objectives for that herd. These plans set objectives for population size and the ratio of males to females. Management objectives influence decisions about how many licenses of each type can be made available in any given year.

Every plan update allows for public comment and review. CPW appreciates hearing from all interests to help guide decisions about how big-game populations are managed. Please do not miss these important opportunities to have your voice heard.

Information about current plans and opportunities to inform plan updates are available on our webpage. You can also receive notices by signing up for CPW's Insider email list from our webpage.

HERD MANAGEMENT PLAN INFO: cpw.state.co.us/hmp



TURN IN POACHERS (TIPs) PROGRAM

The TIPs program awards licenses and preference points to eligible persons that report the illegal take, possession or willful destruction of big game or turkey that results in a person being charged for the illegal take, possession or willful destruction of big game or turkey. Advise the charging officer of your interest in a TIPs award. Go to cpw.state.co.us/bg/tips for the criteria to qualify for a preference point or license, or contact CPW for details at 303-297-1192.

EAR TAGS, RADIO COLLARS

If you shoot a big-game animal with a collar or ear tag, report the number, color, harvest location and date to CPW, and return the radio collars.

OFF-HIGHWAY VEHICLES (OHVs)

All off-highway vehicles operated in Colorado on public lands or traveling on an OHV-designated route must have a valid Colorado OHV registration or a Colorado OHV permit (except on private property).

Registrations/permits are \$25.25, valid April 1–March 31. OHV permits (*applicable for nonresidents and street-legal/plated vehicles*) are available online at cpw.state.co.us/bg/ohvpermit, at CPW locations and sales agents. Questions, call 303-297-1192. Renewal registrations are available online and at CPW locations. New registrations and transfers must be done in person or by mail. Visit cpw.state.co.us for details.

Contact each public land management agency for their current motor vehicle-use rules, regulations, agency maps and game retrieval specifications and hours. Most areas do not allow off-trail game retrieval with any motorized vehicle. If you witness or observe a violation of OHV misuse on public lands, please report it to any law enforcement officer in that area.

ACCIDENTAL KILL

Accidental kill is unintentionally killing wildlife not due to carelessness or negligence. You must report big-game animals accidentally killed to a CPW office (*listed on inside front cover*) before continuing to hunt and as soon as practical. Before contacting CPW, field dress the animal. CPW evaluates the circumstances, including shots fired, species and number of animals present, firearms, ammunition, etc. Big game accidentally killed does not count toward annual bag limits.

CERTIFIED HAY MUST BE MARKED

Hay, straw and mulch are illegal on federal land and CPW property unless certified free of noxious weeds. Hay must be clearly marked by certifying agency. People who transport these materials on public roads crossing CPW property are exempt. For a list of weed-free forage, contact Colorado Dept. of Agriculture, 303-869-9031; Forest Service or BLM; or go to: colorado.gov/pacific/agconservation/weedfreeforage

HUNTERS USING HORSES

If you are bringing a horse into Colorado from out of state, you must contact a veterinarian to get a Certificate of Health Inspection no more than 30 days before. Horses need a Coggins blood test for equine infectious anemia within a year before coming to Colorado. Call the Colorado State Veterinarian's office, 303-869-9130. Residents: Horses may require brand inspection before transportation. Call the brand inspector: 303-869-9160



HUNTING LAWS

LEGAL METHODS OF TAKE

1. CENTERFIRE RIFLES

- a. Must be a minimum of .24 caliber (6 mm).
- b. Must have a minimum 16-inch barrel and be at least 26 inches long.
- c. If semiautomatic, a maximum of six rounds are allowed in the magazine and chamber combined.
- d. Must use expanding bullets that weigh a minimum of 70 grains for deer, pronghorn and bear, 85 grains for elk and moose, and have an impact energy (at 100 yards) of 1,000 ft.-pounds as rated by manufacturer.
- e. It is illegal to hunt game birds, small-game mammals or furbearers with a centerfire rifle larger than .23 caliber during regular rifle deer and elk seasons west of I-25, without an unfilled deer or elk license for the season. A small-game, furbearer or unfilled big-game license is required.

NOTE: SMART RIFLES are prohibited, including any firearm equipped with a target tracking system, electronically controlled, assisted or computer-linked trigger or a ballistics computer. Any firearm equipped with a scope containing a computer processor is considered to be a smart rifle.

NOTE: FULLY AUTOMATIC RIFLES are prohibited.

3. MUZZLELOADING RIFLES & SMOOTHBORE MUSKETS

- a. Only legal muzzleloaders allowed in muzzleloading seasons.
- b. In-line muzzleloaders are legal.
- c. Must be a single barrel that fires a single round ball or conical projectile.
- d. To hunt deer, pronghorn or bear, conical bullets must be a minimum of .40 caliber, and round-ball bullets must be a minimum of .50 caliber.
- e. To hunt elk or moose, conical bullets must be a minimum of .50 caliber, and round-ball bullets must be a minimum of .54 caliber.
- f. From .40 caliber to .50 caliber, bullets must weigh a minimum of 170 grains.
- g. If greater than .50 caliber, bullets must weigh a minimum of 210 grains.
- h. Shotgun primers and B.O.R. Lock MZ System bullets are legal.
- i. Pelletized powder systems are prohibited during muzzleloading seasons.
- j. Cannot be loaded from the breech during muzzleloading seasons.
- k. Only open or iron sights allowed in muzzleloading seasons. Fiber optics and fluorescent paint incorporated into or on open or iron sights are legal. Scopes or any sighting device using artificial light, batteries and electronic gear are prohibited during muzzleloading seasons.
- l. Sabots are prohibited during muzzleloading seasons. Cloth patches are not sabots.
- m. Smokeless powder is prohibited in muzzleloading seasons. Black powder and black-powder substitutes are legal.
- n. Electronic or battery-powered devices cannot be incorporated into or attached to muzzleloader during muzzleloading seasons.

4. SHOTGUNS

- a. Must be minimum 20 gauge and fire a single slug. Use of buckshot is illegal for hunting big game.
- b. Barrel must be a minimum of 18 inches long. Minimum overall length must be 26 inches.

5. HAND-HELD BOWS

A long bow, recurve bow or compound bow on which the string is not drawn mechanically or held mechanically under tension. String or mechanical releases are legal if they are hand-drawn or hand-held with no other attachments or connections to bow (except bowstring).

- a. Hand-held bows, including compound bows, must use arrows with a broadhead having a minimum of 7/8-inch outside diameter (width) and a minimum of two steel cutting edges. Each cutting edge must be in same plane for entire length of cutting surface.
- b. Only legal, hand-held bows are allowed during archery seasons.
- c. A minimum draw weight of 35 pounds/let-off maximum of 80 percent required.
- d. No part of a bow's riser (handle) or track, trough, channel, arrow rest or other device (excluding cables and bowstring) that attaches to riser can contact, support and/or guide the arrow from a point rearward of the bow's brace height behind the undrawn string.
- e. Bows can propel only a single arrow at a time. No mechanisms for automatically loading arrows allowed.
- f. Scopes and electronic or battery-powered devices cannot be incorporated into or attached to bow or arrow, with the exception of lighted nocks on arrows. Recording devices such as cameras or video recorders attached to bows may be used as long as they do not cast light toward the target or aid in range finding, sighting or shooting the bow.
- g. Hydraulic or pneumatic technology cannot be used to derive or store energy to propel arrows. Explosive arrows are prohibited.

LEGAL FIREARMS & BOWS

Different firearms can be used for big-game hunts during different seasons. The chart below shows which method of take may be used in each season.

| | | METHOD OF TAKE | | | | |
|----------------|------------------|------------------------------------|----------------------------------|-------------------------------------|----------------|----------|
| | | CENTERFIRE RIFLE, SHOTGUN, HANDGUN | MUZZLELOADERS .40 TO .49 CALIBER | MUZZLELOADERS .50 CALIBER OR LARGER | HAND-HELD BOWS | CROSSBOW |
| SEASON | DEER | | | | | |
| | ARCHERY | NO | NO | NO | YES | NO |
| | MUZZLE-LOADING | NO | YES | YES | NO | NO |
| | RIFLE | YES | YES | YES | YES | YES |
| | ELK | | | | | |
| | ARCHERY | NO | NO | NO | YES | NO |
| | MUZZLE-LOADING | NO | NO | YES | NO | NO |
| | RIFLE | YES | NO | YES | YES | YES |
| | PRONGHORN | | | | | |
| | ARCHERY | NO | NO | NO | YES | NO |
| | MUZZLE-LOADING | NO | YES | YES | NO | NO |
| | RIFLE | YES | YES | YES | YES | YES |
| | MOOSE | | | | | |
| | ARCHERY | NO | NO | NO | YES | NO |
| | MUZZLE-LOADING | NO | NO | YES | NO | NO |
| | RIFLE | YES | NO | YES | YES | YES |
| | BEAR | | | | | |
| | ARCHERY | NO | NO | NO | YES | NO |
| MUZZLE-LOADING | NO | YES | YES | NO | NO | |
| RIFLE | YES | YES | YES | YES | YES | |

6. CROSSBOWS

- a. Draw weight must be a minimum of 125 pounds.
- b. Draw length must be a minimum of 14 inches from front of bow to nocking point of drawstring.
- c. Positive mechanical safety device required.
- d. Bolt must be a minimum of 16 inches long, have a broadhead that is a minimum of 7/8-inch wide and with a minimum of two steel cutting edges. Each cutting edge must be in the same plane for entire length of cutting surface.
- e. Illegal during archery seasons.

7. HANDGUNS

- a. Barrel must be a minimum of 4 inches long.
- b. Must use a minimum .24-caliber (6 mm) in diameter expanding bullet.
- c. Shoulder stocks or attachments prohibited.
- d. Must use a cartridge or load that produces minimum energy of 550-ft.-pounds at 50 yards as rated by manufacturer.

8. CALLS

- a. Mechanical calls are legal, including mouth calls.
- b. Electronic calls, such as amplified audio players or smartphone apps, are prohibited for big-game hunting.

ILLEGAL ACTIVITIES

If convicted of these felony violations, you can face a lifetime license suspension:

- FELONY OFFENSE:** To kill and abandon big game. It is illegal to remove only the hide, antlers or other trophy parts and leave the carcass in the field.
- FELONY OFFENSE:** To sell, buy or offer to sell or buy big game.
- FELONY OFFENSE:** To solicit someone to illegally kill big game for commercial gain or provide outfitting services without required registration.

IT IS ALSO AGAINST THE LAW TO:

- Have a loaded (in the chamber) rifle or shotgun in or on any motor vehicle. Muzzleloading rifles are considered unloaded if the percussion cap or shotshell primer is removed, or if the powder is removed from flashpan. It is illegal for anyone to have a loaded electronic-ignition muzzleloader in or on a motor vehicle: The chamber must be unloaded or the battery must be disconnected and removed from its compartment.
- Carry firearms (except handguns) on an OHV during deer, elk, pronghorn and bear seasons unless they are unloaded in the chamber and magazine. Firearms (except handguns) and bows carried on an OHV must be fully enclosed in a hard or soft case. Scabbards or cases with open ends or sides are prohibited. This does not apply to landowners or their agents who carry a firearm on an OHV to take depredated wildlife on property they own or lease.
- Establish a permanent structure or plant vegetation on CPW-owned land or waters. Only portable blinds and tree stands for big-game hunting can be erected on CPW land, and no more than 30 days prior to the season during which they will be used. No nails can be driven into trees. Man-made materials for blinds or stands must be removed within 10 days after the season they are used in ends. The owner's Customer Identification (CID) number and dates of use must be visible on outside of portable blinds or underside of tree stands. Placement of blinds or stands does not reserve them for personal use; they may be used on first-come, first-served basis.
- Hunt carelessly or discharge a firearm or release an arrow disregarding human life or property.
- Operate or ride a snowmobile with a firearm unless it's completely unloaded and cased, or with a bow unless it's unstrung or cased. Compound bows must be cased, not unstrung.
- Shoot from or use a motor vehicle, motorcycle, off-highway vehicle, snowmobile or aircraft to hunt, intercept, chase, harass or drive wildlife.
- Use aircraft to hunt, to direct hunters on the ground or to hunt the same day or day after a flight was made to find wildlife.
- Use computer-assisted remote technology (any device, equipment or software used to remotely control a weapon, including the Internet) to hunt or fish. Hunters and anglers must be physically present in the immediate vicinity while hunting and fishing.
- Use unmanned or remote-control drones to look for, scout or detect wildlife.
- Use live-action game cameras to locate, surveil, or aid or assist in locating or surveiling game wildlife in order to take/try to take game wildlife during the same or following day. "Live-action game camera" is any device capable of recording and transmitting photographic/video data *wirelessly* to a remote device (such as a computer or smart phone). This doesn't include game cameras that record photographic/video data and store such data for later use, *as long as the device cannot transmit data wirelessly*.
- Use a drone to look for/scout/detect game wildlife.
- Hunt under the influence of alcohol or controlled substances.
- Use artificial light as an aid in hunting.
- Use poison, drugs or explosives to hunt or harass wildlife.
- Fail to extinguish a campfire completely.
- Fail to make a reasonable attempt to track and kill animals you wound or may have wounded. It is against the law to pursue wounded wildlife that goes on private property without first obtaining permission from landowner or person in charge.
- Fail to reasonably dress, care for and prepare edible wildlife meat for human consumption. At a minimum, the four quarters, tenderloins and backstraps are edible meat. Internal organs are not considered edible meat.

HUNTER ORANGE & PINK

HUNTERS MUST WEAR FLUORESCENT ORANGE OR PINK

Law requires hunters to wear at least 500 square inches of **SOLID DAY-LIGHT FLUORESCENT ORANGE OR FLUORESCENT PINK** material on an outer garment above the waist while hunting deer, elk, pronghorn, bear or moose with any firearm license. A fluorescent orange or pink hat or head covering, visible from all directions, is also required.

This includes all muzzleloader hunters. It also includes archery hunters who hunt during rifle season. Archers hunting with an archery bear, deer, elk, pronghorn or moose license, or licensed for private land hunting through the Ranching for Wildlife program do not have to wear fluorescent orange or pink, but should consider wearing it to increase safety while in the field.

Auction- and raffle-license holders do not have to wear orange or pink when hunting with archery equipment when no rifle seasons are open. If using a ground blind or pop-up blind, hunters should display orange or pink that is visible from all directions on the outside of the blind.

CAMOUFLAGE ORANGE OR PINK DOES NOT QUALIFY!



Mesh garments are legal but not recommended. CPW strongly recommends wearing daylight fluorescent orange or fluorescent pink clothes in the field, even if you're not hunting. Wearing orange or pink is for hunter safety, as big-game animals don't see these colors like we do. Movement, sound and smell are what give hunters away.



- Hunt with rifles, handguns or shotguns firing a single slug, or archery equipment within an area 50 feet on each side of the center line of any state highway or municipal or county road, as designated by the county.
- Discharge any firearm or release an arrow from, upon or across any public road.
- Party hunt (i.e. harvest someone else's game or let someone harvest yours).
- Interfere with hunters. This includes distracting or frightening prey; causing prey to flee by using light or noise; chasing prey on foot or by vehicle; throwing objects; making movements; harassing hunters by using threats or actions; erecting barriers to deny access to hunting areas; intentionally injecting yourself into the line of fire. Violators face prosecution and may have to pay victim's damages and court costs.
- For two or more people on the ground, in a vehicle or vessel to use electronic devices to communicate information that violates any wildlife law or regulation.
- Use dogs.
- Hunt big game over bait, whether or not the person hunting personally placed the bait. Bait means to put, expose, distribute or scatter salt, minerals, grain, animal parts or other food as an attraction for big game. Salt or mineral blocks used for normal agricultural purposes are not considered bait. Scent sticks that smell like food are illegal for bears.
- Kill cubs or bears accompanied by one or more cubs. A cub is a bear less than a year old.
- Hunt bears in their dens.
- Have a carcass, hide, skull, claws or parts of bears or mountain lions without a valid hunting license or unless authorized by CPW.
- Sell, trade, barter or offer to sell, trade or barter bear gall bladders or edible portions of bears.
- Hunt on private land without first obtaining permission from landowner or person in charge.
- Post, sign or indicate that public lands, not under an exclusive-control lease, are private.
- Use State Land Board properties not leased and signed by CPW, unless permission is given by the lessee.

LICENSE RESTRICTIONS

FELONY OFFENSES & WEAPONS

Colorado and federal laws prohibit people convicted of certain crimes, including felony offenses and domestic violence-related offenses, from possessing weapons even for hunting. If you've been convicted of a crime, check with the appropriate Colorado and federal law enforcement authority to find out how these laws apply to you.

CHILD SUPPORT DELINQUENCY

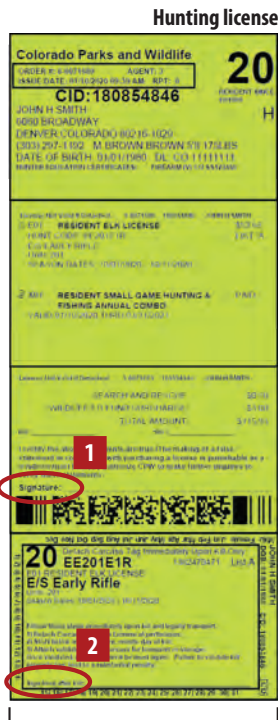
State and Federal law require a Social Security number to buy a license. It is not displayed on the license but is provided, if requested, to Child Support Enforcement authorities. Hunting and fishing licenses are not issued to those suspended for noncompliance with child support. Any current licenses become invalid if held by an individual who is deemed noncompliant by Child Support Enforcement.

BAG LIMITS

- 1. BAG LIMITS, LICENSE PURCHASES:** The bag and possession limit is the total number of animals you can legally take of each species. Big game taken in Jan. and Feb. seasons set as part of the previous license year's seasons fall under the previous year's bag and possession limit. When a license allows hunting in more than one unit, the unit in the hunt code determines the maximum number of licenses a hunter can obtain per year for that species.
- 2. MOOSE:** The lifetime bag limit for bull moose is one, except for auction, raffle or special management licenses.
- 3. COYOTES:** You can hunt coyotes without a small-game license during big-game seasons if you have an unfilled big-game license. You can hunt coyotes only in the same unit, season and manner of take as on your big-game license. Once you fill your big-game license, you must buy a small-game or furbearer license to hunt coyotes. Harvesting a coyote does not void your big-game license.

CARCASS TAGS

- ▶ You must attach a carcass tag to animals you harvest per instructions on tag. Tags must be signed, dated and detached from the license immediately upon harvest. *See image at right for where to sign.*
- ▶ The carcass tag should be attached to the carcass (not to detached hides, horns or antlers carried separately) immediately prior to and during transportation in any vehicle, or while in camp or at a residence or other place of storage. Tags must stay on until meat is processed and remain with meat until consumed.
- ▶ The carcass tag, when dated, signed and attached to the species lawfully taken or killed and lawfully in possession, authorizes the possession, use, storage, and transportation of the carcass, or any part thereof.
- ▶ **It is illegal to sign or tear the tag before harvesting an animal.**
- ▶ Do not remove any parts of a license except the carcass tag **only after harvest**. Doing so voids the license and you must buy a duplicate. **The upper part of the license must be kept by whoever harvested the animal.**
- ▶ If you lose, accidentally destroy or detach the tag, you must buy a duplicate from a CPW office before hunting and prove the loss, detachment or destruction was accidental.
- ▶ If you have a nonresident big game/fishing combo license, the fishing license is valid after the carcass tag is detached, as long as the rest of the license is intact.



Carcass tag portion of license

- 1** Review all information on your license and sign here as soon as you receive it.
- 2** Detach and sign the carcass tag only AFTER harvesting your animal. You must then attach the tag to the carcass (not to the head or antlers).

EVIDENCE OF SEX

- It is illegal to have or transport a big-game carcass without evidence of sex naturally attached. It is illegal to have only detached evidence of sex accompany the carcass. If you submit a deer or elk head for CWD testing, leave evidence of sex on the carcass.
 - EVIDENCE OF SEX IS:**
 - A. BUCK/BULL:** Head with antlers or horns attached to carcass; or testicle, scrotum or penis attached to carcass.
 - B. DOE/COW:** Head, udder (mammary) or vulva attached to carcass.
 - C. BLACK BEAR:** Male: testicles or penis. Female: vulva.
 - Heads detached from carcass are not adequate evidence of sex.
 - If a carcass is cut in pieces or deboned, evidence of sex needs to be attached to a quarter or another major part of carcass. All portions must be transported together.
 - Evidence of sex is not required if a donation certificate accompanies less than 20 pounds of meat or after the carcass is cut into processed meat, wrapped and frozen, or stored at licensee's home.
- TIP:** If you shoot a young buck or bull with antlers less than 5 inches long, it can be considered "antlerless." But what do you do about evidence of sex?
- ▶ Leave the head and antlers naturally attached to a portion of the carcass to prove it meets the requirement.
 - ▶ Leave the testicles attached to a portion of the carcass, and then you can detach the head or skull plate and carry it out with the antlers intact.

TRANSPORTING GAME

- You can be cited for illegally transporting game animals even if someone else made an error. When you transport carcasses or processed meat:
 - Carcasses must be properly tagged. You must meet evidence of sex and antler-point requirements. Hunters must keep their own license.
 - Carcass tags or donation certificates (for 20 pounds of meat or less) must accompany processed game meat.
- Carcass tags must be securely attached to carcass, not antlers or horns, or must accompany processed meat.
- To ship by commercial carrier, the license, photocopy of license, carcass tag or donation certificate must accompany carcass or processed meat.
- Hunters transporting game through national parks or monuments must follow federal regulations. Contact the National Park Service.
- Nonresident hunters should follow their home state regulations in place for transporting harvested deer, elk or moose back from a state known to have CWD.

DONATING GAME MEAT

Donation certificates are required for all game-meat donations. Certificates must show names, addresses and telephone numbers of donor and recipient; donor's hunting license number; species and amounts donated; date of kill; donor's signature. The certificate can be a simple note; no special form required. It must stay with the meat until completely consumed. Donor and recipient are subject to bag and possession limits. **NOTE:** A "like license" is a license for exactly the same species, sex, season and method of take as a donor's license.

- You can donate to someone **WITH** or **WITHOUT** a like license:
 - any amount of processed and packaged game meat, anywhere.
- You can donate to someone **WITHOUT** a like license:
 - up to 20 pounds of unprocessed meat, anywhere.
 - more than 20 pounds of unprocessed meat, only at recipient's home.
- You can donate to someone **WITH** a like license:
 - up to 20 pounds of unprocessed meat, anywhere.
 - more than 20 pounds of unprocessed meat, anywhere, only if:
 - recipient's license is unfilled, and
 - recipient's carcass tag is on the meat. This establishes recipient's claim to his/her portion of meat and voids his/her license. Donor's tag must remain with his/her portion.
 - the entire carcass, if:
 - recipient's license is unfilled, and
 - donor's carcass tag and recipient's like-license carcass tag is on the meat, voiding both licenses.

YOUTH HUNTING

Deer, elk, pronghorn and bear opportunities for hunters ages 12–17

BIG-GAME HUNTING RULES FOR YOUTH

YOUTH EXPANDED HUNTING OPPORTUNITIES

CPW expanded youth hunting by giving kids more opportunities to harvest big-game animals.

Youth may pursue antlerless deer or elk during any rifle season open to antlerless hunts in valid GMUs (see page 18), as well as hunt pronghorn does during Dec. **NEW** and the season that runs until Jan. 31, 2021 in GMUs 9 and 191.

NEW Youth may now also hunt bear with the new youth bear license (see license fee table on page 5) during all seasons. See the "Bear" section, page 62, for the hunt code tables and map.

HOW TO PARTICIPATE

1. Youth must be ages 12–17 (see age requirements at right) and meet hunter education requirements.
2. Youth must have an unfilled limited antlerless deer, antlerless elk or either-sex elk license after their original season ends. Then they may participate in any open rifle antlerless deer or elk hunt that begins after the last day of the season listed on their original license. (Does not include *Ranching for Wildlife*.) See pronghorn rules on page 19.
Youth may hunt in the areas specified on the maps (pages 18–19), and must hunt the same species listed on their original license.
3. Youth with an unfilled either-sex elk license must take the original license to a CPW location to have it converted to an antlerless license before hunting any extended seasons.
4. Youth hunters 12–15 years old *must* be accompanied by a mentor who is 18 or older and also meets hunter education requirements. Youth and

mentors must be able to see and hear each other while hunting. Mentors can hunt only if they have a current license valid for the same units and dates the youth will be hunting.

5. Youth must follow all applicable regulations for any hunts and units they select during the extended season, including season dates and geographic restrictions.
6. Antlered licenses, over-the-counter licenses and either-sex plains rifle elk licenses may not be converted for extended youth hunting.

AGE REQUIREMENTS

1. Youth ages 12–17 are offered reduced-cost licenses for deer, elk and pronghorn.
2. At age 11, youth may buy or apply for a license if they will turn 12 before the end of season on the license. Youth cannot hunt with the license until they turn 12.
3. Youth who get their original license when they are 17 and later turn 18 may participate in the extended season hunt. Youth hunting rules still apply, even though the hunter is 18 while hunting.
4. Youth must be 12–17 at time of purchase to buy a youth unlimited or leftover license.
5. In order to receive a reduced-cost license and/or youth preference in the draw, youth must be 17 or younger at the time of application.

YOUTH DRAW PREFERENCE

1. A minimum of 15 percent of limited licenses for doe pronghorn, antlerless and either-sex deer and antlerless elk for each GMU shall be available for youth ages 12–17 who meet hunter education requirements.

These licenses are available by draw for all seasons and methods of take — including early

and late rifle seasons. Licenses not drawn by youth are available to the public. (*The Air Force Academy unit and Ranching for Wildlife hunts are excluded from this.*)

2. Group applications are not accepted.
3. If youth enter more than one hunt code on their application, all hunt codes must qualify for youth preference. **NEW** Youth receive preference on **ALL** hunt codes available in the secondary draw.

YOUTH OUTREACH LICENSES

Youth outreach licenses are offered for deer, elk and pronghorn to qualified organizations sponsoring youth hunting activities. Application procedures: cpw.state.co.us/youthoutreachlicense



Cassidy Wall, 14, with her first elk.

© Michael Wall

YOUTH DEER & ELK HUNTS IN 2020

1

CHOOSE YOUR SPECIES

Youth may hunt antlerless deer or elk in extended seasons. Youth may hunt only the species that is on their original license. "Antlerless" means female deer (does) and elk (cows), as well as young males of both species with antlers less than 5 inches long.

2

CHOOSE WHEN TO HUNT

If a youth does not fill their original limited antlerless deer, antlerless elk or either-sex elk license (see "Purchasing and Converting Licenses" to the right) — whether it's for archery, muzzleloader or rifle hunting — they may continue to hunt during any of the rifle seasons listed in this brochure, except for *Ranching for Wildlife*. They must hunt within areas specified on the maps on page 18, and there must be an antlerless hunt going on in the unit and season they wish to hunt.

3

PLAN AHEAD

To hunt deer or elk in the extended season, youth must buy a limited antlerless deer, antlerless elk or either-sex elk license. If they don't fill their tag during the original season, they will be able to continue hunting in certain areas of the state. Look at the maps on page 18 to make sure you purchase the original deer or elk license within the area you intend to hunt during the extended season.

4

FOLLOW THE RULES

When participating in the extended season, youth **MUST** follow all the rules of hunting during the rifle season, including wearing blaze orange or pink and using a method of take allowed in rifle season. Youth must also follow all unit restrictions where they choose to hunt in the extended season, including any private-land-only designations and any unit boundary restrictions.

cpw.state.co.us/youthhunting

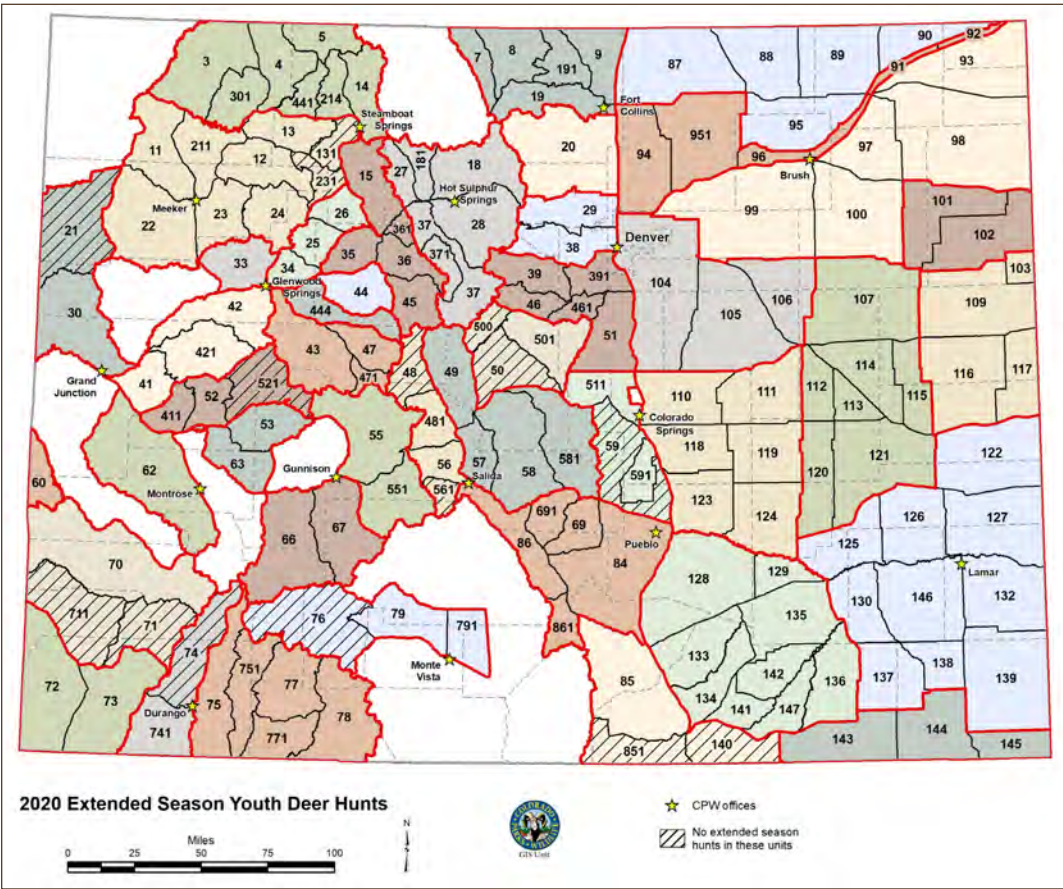
YOUTH EXTENDED SEASON EXPLAINED ONLINE

A complete list of available hunts for the youth extended season and the corresponding units.

PURCHASING & CONVERTING LICENSES

- ▶ Youth must purchase their original license through the draw or from the leftover licenses list.
- ▶ Either-sex elk licenses must be converted to an antlerless license at a CPW office if the original license is unfilled and the youth wishes to continue hunting an antlerless animal.
- ▶ Over-the-counter archery licenses, OTC whitetail licenses, antlered licenses and either-sex plains rifle elk licenses may **NOT** be converted to participate in the extended season.

DEER EXTENDED SEASON: YOUTH



WHERE TO HUNT DEER & ELK

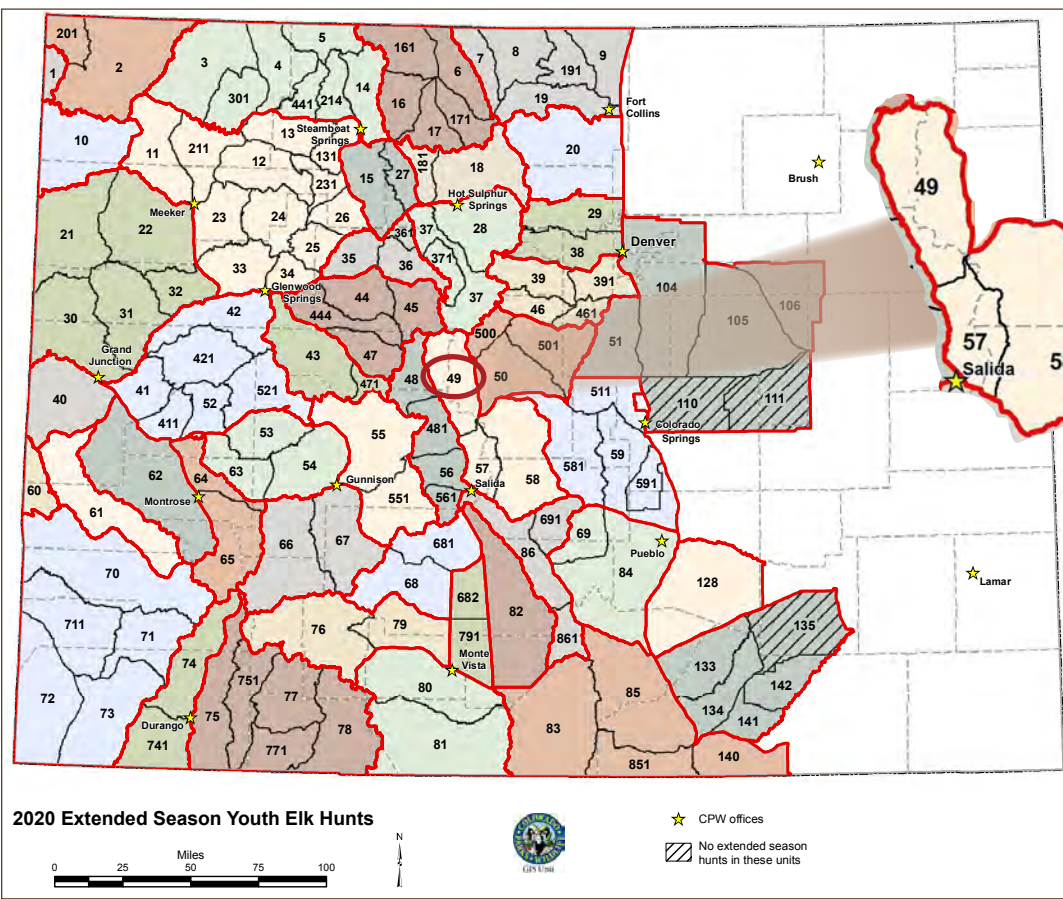
- ▶ Youth may hunt in any area on the map within the red boundary that also contains the unit for which they purchased their original license. (Units with lines through them and blank, white areas are not open to extended-season hunting.)
- ▶ Youth may only hunt the extended season when an open antlerless rifle hunt is going on in the unit they choose to hunt.
- ▶ Unfilled antlered elk and deer licenses may not be used to participate in the program. Limited either-sex elk licenses must be converted to antlerless licenses at a CPW office, and are only valid to hunt and take antlerless elk after doing so.

FOR EXAMPLE: (see elk map at bottom left)

- An original license is purchased in the draw for a youth to hunt either-sex elk in unit 49 during archery season.
- The youth does not harvest during archery season and takes the tag to a CPW office to convert it to antlerless.
- The youth, accompanied by a mentor, may continue to hunt during any of the rifle seasons listed in this brochure for units 49, 57 or 58, as long as there is an antlerless season in progress in the unit the youth wants to hunt.

Look at the rifle elk tables in this brochure to find these hunts, or look at the list of acceptable hunts online at cpw.state.co.us/youthhunting.

ELK EXTENDED SEASON: YOUTH



| | | | |
|-----------------------------|----------------|------|--------------|
| 49 | Oct. 10-14 | Bull | E-M-049-01-R |
| | Oct. 24-Nov. 1 | Bull | E-M-049-02-R |
| | Nov. 7-13 | Bull | E-M-049-03-R |
| | Nov. 18-22 | Bull | E-M-049-04-R |
| 49 Lake Co. portion only | Oct. 24-Nov. 1 | Cow | E-F-049-S2-R |
| | Nov. 7-13 | Cow | E-F-049-S3-R |
| | Nov. 18-22 | Cow | E-F-049-S4-R |

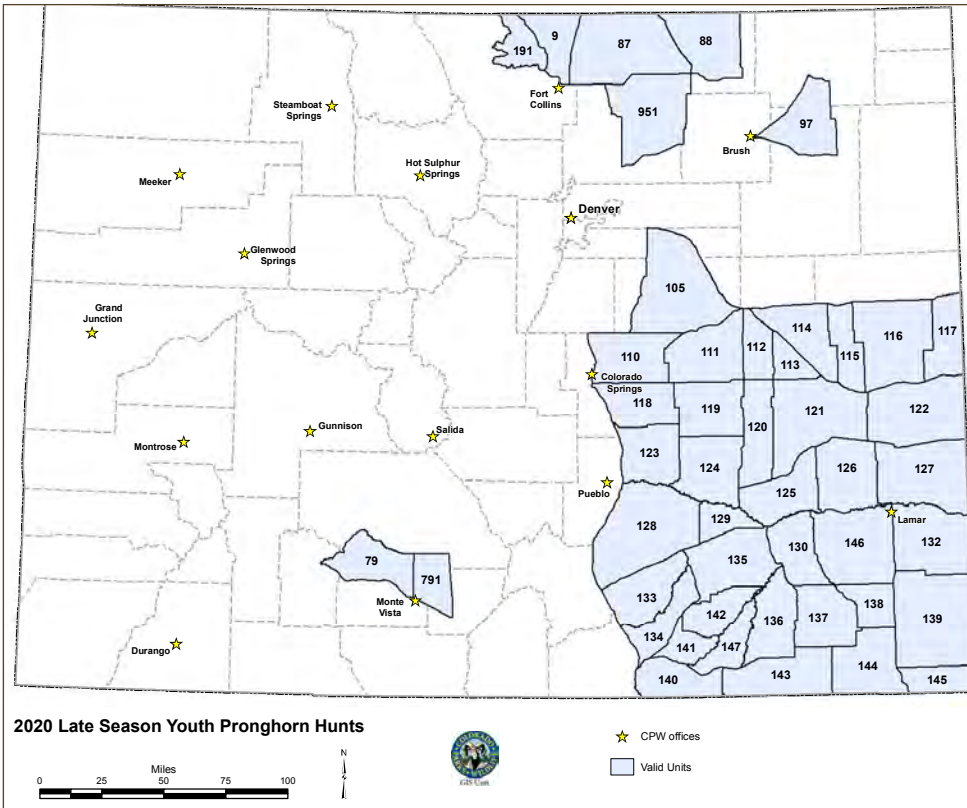
elk rifle table from page 47 of this brochure

| | | | |
|-----------------------------|-------------------------|------|--------------|
| 57, 58 | Oct. 10-14 | Bull | E-M-057-01-R |
| | Oct. 24-Nov. 1 | Bull | E-M-057-02-R |
| | Nov. 7-13 | Bull | E-M-057-03-R |
| | Nov. 18-22 | Bull | E-M-057-04-R |
| 57, 58 private land only | Sept. 1-Jan. 31 Late | Cow | E-F-057-P5-R |

elk rifle table from page 48 of this brochure

- If the youth wishes to continue hunting in unit 49, they may hunt Oct. 24–Nov. 1, Nov. 7–13 or Nov. 18–22. They may also hunt in units 57 or 58 from Oct. 10–14, Oct. 24–Nov. 1, Nov. 7–13 or Nov. 18–22, or on private land only during the late season Oct. 1–Jan. 31, 2021. Why Oct. 1? The original archery season (Sept. 2–30) must be over before the youth can begin hunting the late rifle season.
- During the extended season, the youth may use any method of take allowed during rifle season. See page 14.

PRONGHORN LATE SEASON: YOUTH



WHERE TO HUNT PRONGHORN

- ▶ Youth must be ages 12–17.
- ▶ Youth must have an unfilled pronghorn doe or either-sex license for a season anywhere in the state that has ended. If so, then they may participate in any Dec. pronghorn doe season in the state. For 2020, those units are: **NEW 87, 88, 79, 97, 110, 111, 112, 113, 114, 115, 116, 117, 118, 119, 120, 121, 122, 123, 124, 125, 126, 127, 128, 129, 130, 132, 133, 134, 135, 136, 137, 138, 139, 140, 141, 143, 144, 145, 146, 147, NEW 791 and 951.**
- NEW Youth may also hunt through Jan. 31, 2021 in units 9 and 191.**
- ▶ Youth with an unfilled either-sex pronghorn license must bring that license to a CPW office to have it converted to a doe license before hunting in a Dec. or the late Jan. season. Youth with doe licenses do not need to convert those licenses, the original license is valid for an extended hunt.
- ▶ Unfilled pronghorn buck licenses may not be used to participate in this program.
- ▶ Youth must comply with all regulations that apply to the Dec. or the late Jan. season they hunt.

**HYBRID DRAW
DEER, ELK, PRONGHORN**

To expand quality opportunities to big-game hunters, the Colorado Parks and Wildlife Commission offers a “hybrid” drawing for select elk, deer, pronghorn and bear licenses.

The purpose of the draw is to give hunters additional opportunity to draw a license for some of the state’s premier deer, elk, pronghorn and bear hunting areas.

Hunters who normally would not have enough preference points to draw these licenses now have a slight chance to draw a small number of the most coveted licenses through this process. Nonresident caps apply.

HOW IT WORKS

Hunt codes that require 10 or more resident preference points to draw (based on a 3-year average ending with the 2009 drawing), up to 20 percent of the available licenses may be issued through a random drawing.

Qualified resident and nonresident hunters who select applicable hunt codes (listed at right) and have at least five preference points for that species will automatically enter the hybrid draw.

- ▶ These hunt codes must be entered as your first choice on your application.
- ▶ Winning applicants in the hybrid draw will be selected randomly.
- ▶ Hunters who successfully draw a license in the hybrid draw lose all of their preference points for that species. Unsuccessful applicants will be awarded one point.

HUNTER QUALIFICATIONS

Qualified hunters wishing to participate in the hybrid draw must meet the following criteria and choose from the hunt codes listed at right as their first choice on their application.

1. Hunters must have a minimum of five preference points for the species they wish to hunt to participate in the hybrid drawing.
2. Hunters must apply individually; group applications are not accepted.
3. Hunt codes that contain a W are Ranching for Wildlife properties. These hunts are for Colorado residents only.

NOTE: There are no qualifying hybrid draw hunts for bear in 2020.

PRONGHORN — HYBRID DRAW HUNT CODES

| | | | |
|---------------|---------------|---------------|---------------|
| *A-E-006-W1-R | *A-M-005-W1-R | A-M-067-O1-R | A-M-201-O1-A |
| *A-E-104-W1-R | *A-M-010-O1-R | A-M-079-O1-R | A-M-201-O1-R |
| A-M-003-O1-R | *A-M-066-O1-M | A-M-080-O1-R | A-M-441-W1-R |
| *A-M-003-W1-R | *A-M-066-O1-R | *A-M-136-W2-R | *A-M-551-O1-R |
| *A-M-004-W1-R | | | |

DEER — HYBRID DRAW HUNT CODES

| | | | |
|---------------|---------------|---------------|---------------|
| D-E-025-W1-R | *D-M-005-W1-R | D-M-083-W1-R | D-M-136-W2-R |
| *D-E-104-W1-R | *D-M-010-W1-R | *D-M-085-W1-R | D-M-142-L1-R |
| *D-E-211-W1-R | D-M-066-O4-R | D-M-103-L1-R | *D-M-851-W1-R |

ELK — HYBRID DRAW HUNT CODES

| | | | |
|--------------|---------------|---------------|--------------|
| E-E-001-E1-R | *E-E-010-W1-R | E-E-201-E1-R | E-M-061-O1-M |
| E-E-002-E1-R | E-E-083-W1-R | E-E-201-O1-A | E-M-201-O1-M |
| E-E-002-O1-A | *E-E-084-W1-R | *E-E-851-W1-R | E-M-851-O1-R |
| E-E-005-W1-R | *E-E-084-W2-R | *E-M-001-O1-M | E-M-851-O3-R |
| E-E-010-E1-R | *E-E-085-W1-R | E-M-002-O1-M | |
| E-E-010-O1-A | *E-E-104-W1-R | E-M-010-O1-M | |

*** Please be aware that hunt codes with an asterisk (*) had a low number of available licenses in previous years and may not have licenses available for the hybrid draw in 2020.**

DEER

ATTENTION HUNTERS: MOST LAND IS PRIVATE IN UNITS EAST OF I-25.
 Landowner permission is advisable before applying for hunts in these units. 
 Such units include: 107, 114, 115 and 121.



Mule deer buck © Wayne D. Lewis, CPW

NOTE: Most deer licenses are limited and available only through the draw(s). Over-the-counter licenses for white-tailed deer are available in certain units with lower populations. See the map and details, page 33.

DEER SEASON DATES

| | |
|-----------------------|-----------------------|
| ▶ ARCHERY | SEPT. 2–30* |
| ▶ MUZZLELOADER | SEPT. 12–20* |
| ▶ SECOND RIFLE | OCT. 24–NOV. 1 |
| ▶ THIRD RIFLE | NOV. 7–13 |
| ▶ FOURTH RIFLE | NOV. 18–22 |
| ▶ PLAINS RIFLE | OCT. 24–NOV. 3 |

**unless otherwise noted in the brochure tables*

NEED TO KNOW

▶ **NEW LOOK FOR THE BEAR PAW SYMBOL TO GET AN ADD-ON OVER-THE-COUNTER ARCHERY OR MUZZLELOADER BEAR LICENSE!** Some archery and muzzleloader bear licenses are available in unlimited numbers this year as “add-on” licenses only: You can add on one of these bear licenses if you have a deer or elk license for the same method of take and at least one unit overlaps.



Check the archery and muzzleloader hunt code tables for deer (pages 22–25) and elk (pages 41–43) for the available add-on OTC bear license hunts. **Note that for some unit groupings, not every unit is valid for adding on an OTC bear license. Check the unit information in the tables carefully! Also see page 66 of “Bear.”**

Go to cpw.state.co.us/bearhunts and check out the full list of every available bear hunt broken out by unit and hunt code to help find your ideal hunt.

▶ **NEW ARCHERY DEER LICENSES IN GMUs 48, 56, 481 & 561 ARE NOW MALE INSTEAD OF EITHER-SEX:** To reduce doe harvest and encourage buck harvest, archery hunts in these GMUs have been converted to antlered. See page 22.

▶ **NEW CLEARER BOUNDARY DESCRIPTION FOR PRIVATE-LAND-ONLY RIFLE DEER HUNTS IN GMU 38:** Be sure to see page 27 for the more detailed boundary description.

▶ **NEW NEW DOE HUNTS FOR SECOND & THIRD RIFLE SEASONS IN GMUs 55, 66, 67 & 551:** The new hunts will help maintain the herd and provide good opportunity for youth hunters. See pages 28, 29, 32.

▶ **NEW NEW PRIVATE-LAND-ONLY EITHER-SEX RIFLE DEER HUNTS IN GMUs 62, 64, 65 & 411:** These are early-season rifle hunts in the Uncompaghe Valley on private land only. The season goes from Aug. 15–25. See pages 28, 31.

▶ **NEW NEW PRIVATE-LAND-ONLY RIFLE HUNTS FOR MULE DEER ONLY IN PART OF GMU 951:** These List B, PLO rifle licenses are part of a pilot program to keep mule deer populations in check, and are valid for both the regular and late-plains rifle seasons. See page 32.

▶ **NEW NOTE THAT SEASON CHOICE HUNT CODES NOW USE THE LETTER “X” INSTEAD OF “R”:** See page 32 for season choice information and hunts.

▶ **NEW MANDATORY CHRONIC WASTING DISEASE (CWD) TESTING IN SELECT GMUs:** In 2020, CPW will require mandatory submission of CWD test samples (heads) from all deer harvested during any of the rifle seasons from select GMUs. See pages 1, 13 and 21 for more details. Get more information about where and how to submit a CWD sample: cpw.state.co.us/cwd

LIST A, B & C: GET MORE THAN ONE DEER LICENSE

ATTENTION: You may submit **ONLY ONE** application for **EACH SPECIES, PER DRAW, PER YEAR.** Additional licenses for the same species must be obtained as leftovers, over the counter or special licenses issued by CPW. Hunt tables on the following pages show whether each deer license is List A, B or C in the last column.

| GET 1 LICENSE LIST A | A | ▶ Check the hunt tables for List A licenses. |
|--|---------------------------|---|
| GET UP TO 2 LIST B | A+B or B+B | <ul style="list-style-type: none"> ▶ Private-land-only antlerless licenses ▶ Private-land-only antlered tags in units 29, 38, 51, 391, 461 ▶ Over-the-counter licenses for either-sex whitetail only ▶ Whitetail-only antlerless licenses — <i>except on RFW properties</i> ▶ Licenses for hunt codes NEW D-E-089-O2-X, NEW D-E-093-O2-X, D-M-009-L1-R or NEW D-M-951-P7-R ▶ Antlerless licenses for units 15, 18, 20, 25, 26, 27, 28, 29, 30, 33, 34, 35, 36, 37, 38, 41, 42, 43, 44, 45, 47, 181, 361, 371, 421, 444, 471 — <i>except on RFW properties</i> |
| GET ANY NUMBER LIST C IN ADDITION TO ANY LIST A OR B LICENSES | A+B+C+C.../ B+B+C+C... | <ul style="list-style-type: none"> ▶ CPW auction or raffle licenses ▶ Game-damage, special-population-management or disease-management licenses ▶ Youth outreach licenses ▶ Ranching for Wildlife licenses held for youth or hunters with mobility impairments ▶ One TIPs reward program license per year ▶ Available through the draw, or at sales agents, CPW locations, online or by phone: <ul style="list-style-type: none"> ▪ Licenses for season choice hunt codes: NEW D-F-089-O2-X D-F-093-O2-X D-F-096-P6-X D-F-091-P5-X D-F-096-P5-X D-F-101-O2-X D-F-092-P5-X ▪ Licenses for hunt codes: D-F-029-P5-R D-F-056-L1-R D-F-104-L3-R D-F-038-P5-R D-F-069-L1-R D-F-391-P5-R D-F-038-L1-R D-F-085-P5-R D-F-481-L1-R |

HOW TO GET THEM:

- ▶ **LIST A & B:** You may purchase **ONE** List A and **ONE** List B license per year, **OR TWO** List B licenses per year. These licenses are available through the primary draw, secondary draw, as leftover licenses and over-the-counter as available.
- ▶ **LIST C:** You may purchase as many List C licenses per year that you'd like, in addition to any other licenses you hold. These are available through the primary draw, secondary draw, as leftover licenses and over-the-counter as available.
- ▶ **EXAMPLE:** If you get a List B license in the primary draw, you can get either a List A or List B license in the secondary draw, and multiple List C licenses as leftover or over-the-counter licenses.

PREFERENCE POINTS

To apply for a point, enter **D-P-999-99-P** as your first-choice hunt code on your application.

You can gain a preference point as a first choice on your primary draw application to use another year. You can use your second through fourth choices on the same application to apply for a license. You may only submit one application per species, per draw, per year.

NEW Note that the secondary draw does not gain or use preference points.

All big game species, except for moose, Rocky Mountain bighorn sheep and mountain goat, no longer have a preference point fee. The application fee, \$10.13 Habitat Stamp and qualifying license are nonrefundable. See “Preference Points” on page 9.

DEFINITIONS

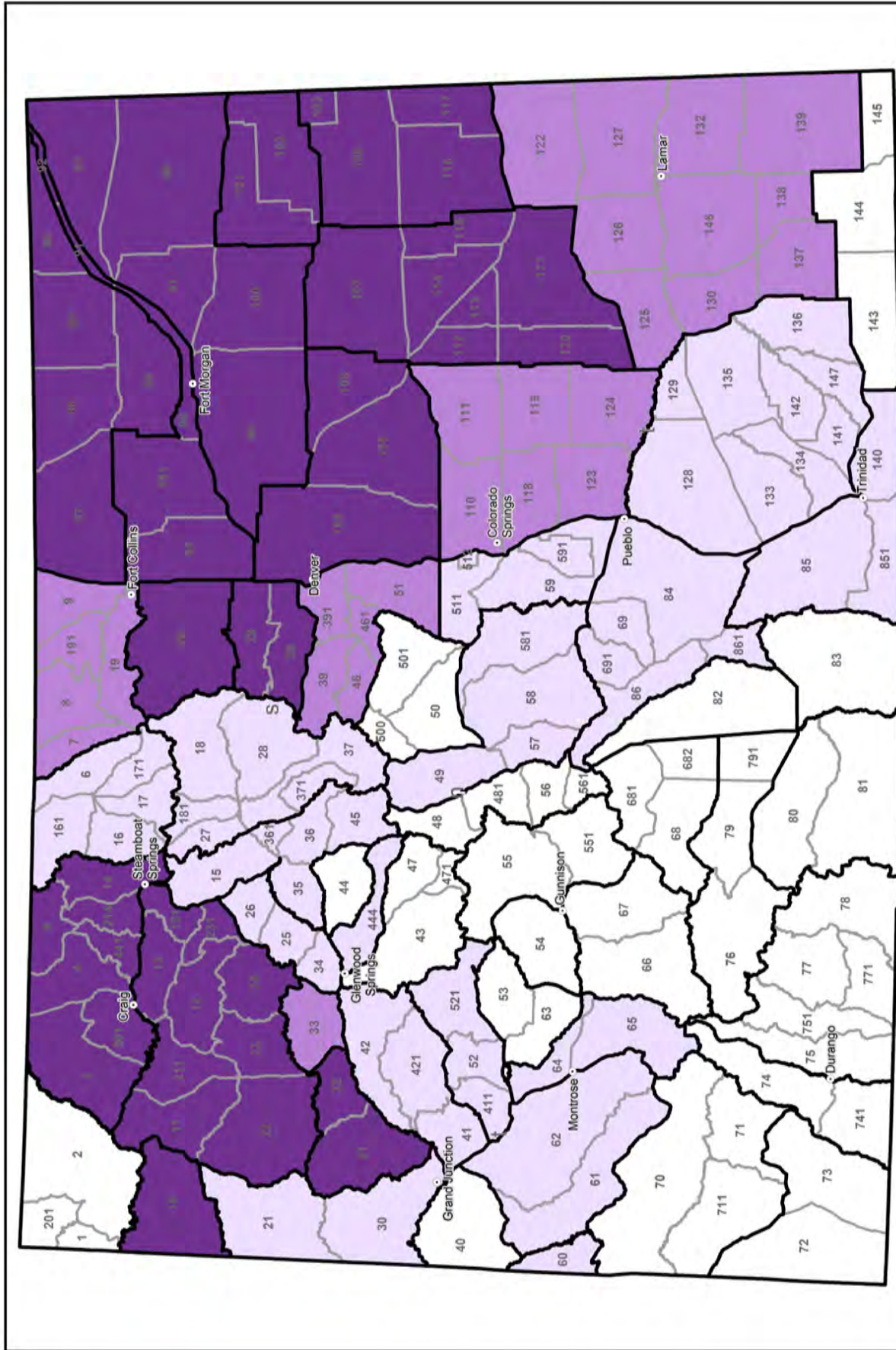
- ▶ **SPECIES IDENTIFICATION PAGE.** Whitetails and mule deer. See pages 11 and 33.
- ▶ **BUCK (ANTLERED):** A male animal with antlers at least 5 inches long. There are no antler-point restrictions for deer.
- ▶ **DOE (ANTLERLESS):** A female animal with no antlers. Antlerless can also mean a young male with antlers less than 5 inches.
- ▶ **EITHER SEX:** A legal buck or doe.

TABLE SYMBOLS

- ▶ **A PLUS (+)** in the SEX column is for hunt codes for which an average of a least six preference points are needed for a Colorado resident to draw that license. This is only an average and does not guarantee a license will be drawn. *Calculated on a 3-year period ending with the 2009 drawing.*

CHRONIC WASTING DISEASE DEER PREVALENCE MAP

This map shows the prevalence of CWD in adult bucks in Colorado's GMUs. Map boundaries are approximate.



Estimated CWD Infection Rates for Harvest Data in Colorado 2015 - 2020

GMUs
 Deer DAUs
 Not Detected
 Detected less than 5%
 Detected 5-10%
 Detected greater than 10%

Detected CWD in Harvested Adult Deer Bucks

February 2020



LIMITED LICENSES

CHRONIC WASTING DISEASE (CWD): MANDATORY TESTING IN CERTAIN GMUs FOR 2020

CHECK YOUR HUNT CODE CLOSELY to see if your hunt falls within one of these units. For more information visit: cpw.state.co.us/cwd

HUNT CODES SHADED IN GREEN:

All licenses from the hunt codes highlighted in green in the rifle tables on pages 26–34 have been selected for mandatory CWD testing. All hunters who harvest a deer with these licenses are required to submit their deer head to a CPW submission site for testing. There will be no charge for mandatory testing. Learn where and how to submit a CWD sample at cpw.state.co.us/cwd. The selected hunt codes are found in the GMUs listed at right. ▶

GMUs: 1, 2, 6, 10, 16, 17, 21, 25, 26, 30, 31, 32, 34, 40, 43, 44, 47, 48, 49, 50, 52, 53, 54, 55, 56, 57, 58, 59, 60, 63, 66, 67, 68, 70, 71, 72, 73, 74, 75, 76, 77, 78, 79, 80, 81, 82, 83, 110, 111, 118, 119, 123, 124, 128, 129, 133, 134, 135, 136, 141, 142, 143, 144, 145, 147, 161, 171, 201, 411, 444, 471, 481, 500, 501, 511, 512, 521, 551, 561, 581, 591, 681, 682, 711, 741, 751, 771 and 791.

RANCHING FOR WILDLIFE — LIMITED LICENSES

COLORADO RESIDENTS ONLY. Hunting rules differ for every ranch. All legal methods of take are permitted, except when specifically restricted. Read ranch rules at cpw.state.co.us/rfw before applying.

































































| RANCH/ UNITS | DATES | SEX | HUNT CODES | LIST | RANCH/ UNITS | DATES | SEX | HUNT CODES | LIST | RANCH/ UNITS | DATES | SEX | HUNT CODES | LIST | | | | |
|--|-----------------|--------|--------------|--------------|--|------------------------|--------|--------------|--------------|--------------------------------------|--------------------------------|-----------------------|--------------|--------|--------------|--------------|--------------|-----------|
| AGNER MOUNTAIN RANCH 4, 214, 301, 441 | Nov. 28–Dec. 7 | Either | D-E-441-W1-R | A | ELK SPRINGS RANCH 11 | Sept. 26–Oct. 5 | Either | D-E-011-W2-R | A | SILVER SPUR RANCH 6, 16, 161, 171 | Sept. 26–30 Nov. 21–25 | Buck | D-M-006-W1-R | A | | | | |
| | | Doe | D-F-441-W1-R | A | | | Doe | D-F-011-W2-R | A | | | | | | | | | |
| BLUE SAGE RANCH 3, 4, 214, 301, 441 | Nov. 14–Dec. 2 | Either | D-E-214-W2-R | A | FOUR MILE RANCH 3, 4 | Oct. 3–7 | Either | D-E-004-W2-R | A | SNAKE RIVER RANCH 4, 5, 441 | Oct. 17–26 | Either | D-E-005-W2-R | A | | | | |
| | | Doe | D-F-214-W2-R | A | | Dec. 19–23 | Doe | D-F-004-W2-R | A | | Oct. 17–21 | Doe | D-F-005-W2-R | A | | | | |
| | Nov. 28–Dec. 2 | Doe | D-F-214-W4-R | A | HILL RANCH 851 | Nov. 23–Dec. 2 | Buck | D-M-851-W1-R | A | | Oct. 22–26 | Doe | D-F-005-W4-R | A | | | | |
| | | | | | | | | | | | Nov. 21–25 | Doe | D-F-214-W4-R | A | Dec. 9–13 | Doe | D-F-005-W6-R | A |
| BORD GULCH RANCH 3, 301 | Oct. 14–23 | Buck | D-M-003-W2-R | A | KIOWA CREEK RANCH 104, 105, 110 Plains | Dec. 1–11 | Either | D-E-104-W1-R | A | TERCIO RANCH 851 | Oct. 14–18 | Buck | D-M-851-W2-R | A | | | | |
| | Oct. 14–18 | Doe | D-F-003-W2-R | A | | | Doe | D-F-104-W1-R | A | | Oct. 21–25 | | | | Buck | D-M-005-W1-R | A | |
| BUCK MOUNTAIN RANCH 3, 4, 301 | Dec. 16–25 | Buck | D-M-003-W1-R | A | M/R WHITE RIVER RANCH 23 | Oct. 9–13 | Either | D-E-023-W1-R | A | THREE FORKS RANCH 5 | Oct. 22–Nov. 15 | Buck | D-M-005-W1-R | A | | | | |
| | Oct. 10–14 | Doe | D-F-003-W1-R | A | | Nov. 26–30 | | Doe | D-F-023-W1-R | | A | | | | Sept. 2–13 | Doe | D-F-005-W1-R | A |
| BUFFALO HORN RANCH 11, 211 | Oct. 21–30 | Either | D-E-011-W1-R | A | MORGAN CREEK RANCH 12, 211 | Nov. 5–9 | Either | D-E-211-W1-R | A | THREE SPRINGS RANCH 10 | Oct. 3–7 | Buck | D-M-010-W1-R | A | | | | |
| | | Doe | D-F-011-W1-R | A | | Nov. 27–Dec. 1 | | Doe | D-F-211-W1-R | | A | | | | Oct. 24–28 | Buck | D-M-083-W1-R | A |
| BURNS HOLE RANCH 25, 26, 35 | Nov. 28–Dec. 13 | Either | D-E-025-W1-R | A | | PINON MESA RANCH 40 | | Oct. 9–18 | Buck | D-M-040-W1-R | A | TRINCHERA RANCH 83 | Oct. 14–18 | Buck | D-M-083-W1-R | | | |
| | Dec. 3–13 | Doe | D-F-025-W1-R | A | | | | | | | | | Nov. 4–8 | | | Doe | D-F-083-W1-R | A |
| CROSS MOUNTAIN RANCH 12, 13, 231 | Sept. 2–11 | Either | D-E-012-W1-R | A | PURGA-TOIRE RANCH 136, 143, 147 Plains | Oct. 24–Nov. 2 | Buck | D-M-136-W2-R | A | TWIN PEAKS RANCH 85 | Nov. 1–10 | | Buck | | | D-M-085-W1-R | A | |
| | | Doe | D-F-012-W1-R | A | | Oct. 10–19 | Doe | D-F-136-W2-R | A | | VISINTAINER RANCH 3, 4, 301 | | | | | | | Oct. 3–12 |
| DEAKINS RANCH 301 | Oct. 24–28 | Buck | D-M-301-W1-R | A | RIMROCK RANCH 140, 143, 147 | Oct. 17–26 | Buck | D-M-140-W1-R | A | | | Oct. 8–12 | | Doe | D-F-004-W1-R | | | A |
| | Nov. 28–Dec. 2 | | Doe | D-F-301-W1-R | | | | | | | A | Dec. 12–21 | | Either | D-E-004-W3-R | | | A |
| | Oct. 24–28 | Doe | D-F-301-W3-R | A | | | | | | Dec. 17–21 | Doe | D-F-004-W3-R | A | | | | | |

NOTE: Twenty percent of cow licenses are awarded in a separate public draw. Applications are accepted 9 a.m.–noon on the second Wednesday in August at the San Luis Fire House, San Luis, CO. Drawing is at 1 p.m. Hunters must apply in person, Colorado residents only. Do not buy another List A license before the draw.

ARCHERY — LIMITED LICENSES

SEASON DATES: SEPT. 2–30

NEW  Add-on over-the-counter bear licenses are available for units with this symbol! See page 66 of the "Bear" section for the available hunts and their hunt codes.

| UNIT | VALID UNITS | DATES | SEX | HUNT CODE | LIST | UNIT | VALID UNITS | DATES | SEX | HUNT CODE | LIST | UNIT | VALID UNITS | DATES | SEX | HUNT CODE | LIST | |
|---|---|------------------|--------|--------------|------|---|--|-----------------|--------|--------------|------|---|---|--|------------|-----------------|--------------|---|
| 1 | 1 | Sept. 2–30 | Buck | D-M-001-O1-A | A | 18 | 18, 27, 28, 37, 181, 371 | Sept. 2–30 | Either | D-E-018-O1-A | A | 42 |  see unit 41 | | | | | |
| 2 | 2 | Sept. 2–30 | Buck | D-M-002-O1-A | A |  | see unit 7 | | | | |  | 43, 47, 471 | Sept. 2–30 | Either | D-E-043-O1-A | A | |
| 3 | 3, 4, 5, 14, 214, 301, 441 | Sept. 2–30 | Either | D-E-003-O1-A | A | 19 | 19 | Sept. 2–30 | Either | D-E-020-O1-A | A |  | 43 | 43 Camping permit required for Conundrum Hot Springs area of Maroon Bells-Snowmass Wilderness: www.recreation.gov | | | | |
|  | Units 4, 5, 14, 214 and 441 are valid for add-on bear licenses. Units 3 and 301 are not. See page 66 and cpw.state.co.us/bearhunts for more. | | | | | 20 | 20 | Sept. 2–30 | Either | D-E-020-O1-A | A |  | 44 | 44 | Sept. 2–30 | Either | D-E-044-O1-A | A |
|  | 3, 4, 5, 14, 214, 301, 441 | Sept. 2–30 | Either | D-E-003-O1-A | A | 21 | 21, 30 | Sept. 2–30 | Buck | D-M-021-O1-A | A |  | 45 | 45 | Sept. 2–30 | Either | D-E-045-O1-A | A |
|  | 4, 13, 301 private land only | Aug. 15–Sept. 30 | Buck | D-M-004-P5-A | A | 22 | see unit 11 | | | | |  | 46 | 46 | Sept. 2–30 | Either | D-E-046-O1-A | A |
|  | 4, 13, 301 Only huntable in the following portions of these townships, ranges and sections that are NOT within Craig city limits: T6N R90W Sect. 5–6; T6N R91W Sect. 1–3; T7N R90W Sect. 29–32; T7N R91W Sect. 25–27, 34, 36. | | Doe | D-F-004-P5-A | B |  | 11, 13, 22, 131, 211, 231 and private land in 12, 23, 24 | Sept. 2–30 | Either | D-E-011-O1-A | A |  | 47 | 47 | Sept. 2–30 | Either | D-E-047-O1-A | A |
|  | 4, 13, 301 Only huntable in the following portions of these townships, ranges and sections that are NOT within Craig city limits: T6N R90W Sect. 5–6; T6N R91W Sect. 1–3; T7N R90W Sect. 29–32; T7N R91W Sect. 25–27, 34, 36. | | | | | 23 | Units 12, 13, 22, 23, 24, 131 and 231 are valid for add-on bear licenses. Units 11 and 211 are not. See page 66 and cpw.state.co.us/bearhunts for more. | | | | |  | 48 | 48, 56, 481, 561 | Sept. 2–30 | NEW Buck | D-M-048-O1-A | A |
| 5 | see unit 3 | | | | |  | 12, 23, 24 | Sept. 2–30 | Either | D-E-012-O1-A | A |  | 49 | 49, 57, 58, 581 | Sept. 2–30 | Either | D-E-049-O1-A | A |
|  | 6, 16, 17, 161, 171 | Sept. 2–30 | Buck | D-M-006-O1-A | A | 24 | 23 N of White River; 24 N of north fork of White River. | | | | |  | 50 | 50, 500, 501 | Sept. 2–30 | Either | D-E-050-O1-A | A |
|  | 7, 8, 9, 19, 191 | Sept. 2–30 | Either | D-E-007-O1-A | A |  | 23, 24 | Sept. 2–30 | Either | D-E-023-O1-A | A |  | 51 | 51 | Sept. 2–30 | Either | D-E-051-O1-A | A |
| 8 | see unit 7 | | | | | 25 | 23 S of White River; 24 S of north fork of White River. | | | | |  | 52 | 52, 411, 521 | Sept. 2–30 | Buck | D-M-052-O1-A | A |
| 9 | see unit 7 | | | | |  | see unit 23 | | | | |  | 53 | 53 | Sept. 2–30 | Buck | D-M-053-O1-A | A |
| 10 | 10 | Sept. 2–30 | Buck+ | D-M-010-O1-A | A | 26 | see unit 25 | | | | |  | 54 | 54 | Sept. 2–30 | Buck | D-M-054-O1-A | A |
|  | 11, 13, 22, 131, 211, 231 and private land in 12, 23, 24 | Sept. 2–30 | Either | D-E-011-O1-A | A |  | 25, 26 | Sept. 2–30 | Either | D-E-025-O1-A | A |  | 55 | 55 | Sept. 2–30 | Buck | D-M-055-O1-A | A |
|  | Units 12, 13, 22, 23, 24, 131 and 231 are valid for add-on bear licenses. Units 11 and 211 are not. See page 66 and cpw.state.co.us/bearhunts for more. | | | | | 27 | see unit 18 | | | | |  | 56 | see unit 48 | | | | |
|  | 11, 13, 22, 131, 211, 231 and private land in 12, 23, 24 | Sept. 2–30 | Either | D-E-011-O1-A | A |  | see unit 18 | | | | |  | 57 | see unit 49 | | | | |
|  | Units 12, 13, 22, 23, 24, 131 and 231 are valid for add-on bear licenses. Units 11 and 211 are not. See page 66 and cpw.state.co.us/bearhunts for more. | | | | | 28 | see unit 18 | | | | |  | 58 | see unit 49 | | | | |
|  | 12, 23, 24 | Sept. 2–30 | Either | D-E-012-O1-A | A | 29 | 29 | Sept. 2–30 | Either | D-E-029-O1-A | A |  | 59 | 59, 511, 591 | Sept. 2–30 | Buck | D-M-059-O1-A | A |
|  | 23 N of White River; 24 N of north fork of White River. | | | | |  | 21, 30 | Sept. 2–30 | Buck | D-M-021-O1-A | A |  | 60 | 60 | Sept. 2–30 | Buck | D-M-060-O1-A | A |
|  | 4, 13, 301 private land only | Aug. 15–Sept. 30 | Buck | D-M-004-P5-A | A | 30 | 30 private land only | Sept. 2–Oct. 31 | Either | D-E-030-P5-A | A |  | 61 | 61 | Sept. 2–30 | Buck | D-M-061-O1-A | A |
|  | 4, 13, 301 Only huntable in the following portions of these townships, ranges and sections that are NOT within Craig city limits: T6N R90W Sect. 5–6; T6N R91W Sect. 1–3; T7N R90W Sect. 29–32; T7N R91W Sect. 25–27, 34, 36. | | Doe | D-F-004-P5-A | B |  | 30 S of Highline Canal, E of West Salt Creek. | | | | |  | 62 | 62 | Sept. 2–30 | Buck | D-M-062-O1-A | A |
|  | 11, 13, 22, 131, 211, 231 and private land in 12, 23, 24 | Sept. 2–30 | Either | D-E-011-O1-A | A | 31 | 31, 32 | Sept. 2–30 | Either | D-E-031-O1-A | A |  | 63 | 63 | Sept. 2–30 | Buck | D-M-063-O1-A | A |
|  | Units 12, 13, 22, 23, 24, 131 and 231 are valid for add-on bear licenses. Units 11 and 211 are not. See page 66 and cpw.state.co.us/bearhunts for more. | | | | |  | see unit 31 | | | | |  | 64 | 64, 65 | Sept. 2–30 | Buck | D-M-064-O1-A | A |
|  | 12, 23, 24 | Sept. 2–30 | Either | D-E-012-O1-A | A | 32 | see unit 31 | | | | |  | 65 | see unit 64 | | | | |
|  | 4, 13, 301 private land only | Aug. 15–Sept. 30 | Buck | D-M-004-P5-A | A | 33 | 33 | Sept. 2–30 | Either | D-E-033-O1-A | A |  | 66 | 66 | Sept. 2–30 | Buck | D-M-066-O1-A | A |
|  | 11, 13, 22, 131, 211, 231 and private land in 12, 23, 24 | Sept. 2–30 | Either | D-E-011-O1-A | A |  | 34 | Sept. 2–30 | Either | D-E-034-O1-A | A |  | 67 | 67 | Sept. 2–30 | Buck | D-M-067-O1-A | A |
|  | Units 12, 13, 22, 23, 24, 131 and 231 are valid for add-on bear licenses. Units 11 and 211 are not. See page 66 and cpw.state.co.us/bearhunts for more. | | | | | 34 | 34 | Sept. 2–30 | Either | D-E-034-O1-A | A |  | 68 | 68, 681, 682 | Sept. 2–30 | Buck | D-M-068-O1-A | A |
| 14 | see unit 3 | | | | | 35 | 35, 36, 45, 361 | Sept. 2–30 | Either | D-E-035-O1-A | A |  | 69 | 69, 84, 86, 691, 861 | Sept. 2–30 | Either | D-E-069-O1-A | A |
|  | 15 | Sept. 2–30 | Either | D-E-015-O1-A | A | 36 | see unit 35 | | | | |  | 70 | 70 | Sept. 2–30 | Buck | D-M-070-O1-A | A |
|  | see unit 6 | | | | | 37 | see unit 18 | | | | | | 71 | 71, 711 | Sept. 2–30 | Buck | D-M-071-O1-A | A |
| | see unit 6 | | | | | 38 | 38 | Sept. 2–30 | Either | D-E-038-O1-A | A | | 72 | 72, 73 | Sept. 2–30 | Buck | D-M-072-O1-A | A |
| | see unit 6 | | | | | 39 | 39, 46 | Sept. 2–30 | Either | D-E-039-O1-A | A | | 73 | see unit 72 | | | | |
| | see unit 6 | | | | | 40 | 40 | Sept. 2–30 | Buck | D-M-040-O1-A | A | | 74 | 74 | Sept. 2–30 | Buck | D-M-074-O1-A | A |
| | see unit 6 | | | | | | 40 Landowner permission is advisable before applying. Most land is private. | | | | | | 75 | 75, 751 | Sept. 2–30 | Either | D-E-075-O1-A | A |
| | see unit 6 | | | | | | 41, 42, 421 | Sept. 2–30 | Either | D-E-041-O1-A | A | | 76 | 76 | Sept. 2–30 | Buck | D-M-076-O1-A | A |
| | see unit 6 | | | | | | 41 private land only | Sept. 2–Dec. 31 | Either | D-E-041-P5-A | A | | 77 | 77, 78, 771 | Sept. 2–30 | Either | D-E-077-O1-A | A |
| | see unit 6 | | | | | | 41 Hunting area bounded on N by Colorado River, on E by Orchard Mesa Canal and 38 Rd., on S by #2 Orchard Mesa Canal, on W by 28 Rd. alignment. | | | | | | 78 | see unit 77 | | | | |

ARCHERY — LIMITED LICENSES

SEASON DATES: SEPT. 2-30

NEW  = Add-on over-the-counter bear licenses are available for units with this symbol! See page 66 of the "Bear" section for the available hunts and their hunt codes.

| UNIT | VALID UNITS | DATES | SEX | HUNT CODE | LIST |
|------|------------------------------|--------------------------------------|--------|--------------|------|
| 79 | 79, 791 | Sept. 2-30 | Buck | D-M-079-O1-A | A |
| 80 | 80, 81 | Sept. 2-30 | Buck | D-M-080-O1-A | A |
| 81 | see unit 80 | | | | |
| 82 | 82, 83 | Sept. 2-30 | Buck | D-M-082-O1-A | A |
| 83 | private land only | Sept. 2-30 | Buck | D-M-083-P1-A | A |
| 84 | see unit 69 | | | | |
| 85 | 85, 851 | Sept. 2-30 | Buck | D-M-085-O1-A | A |
| 86 | Except Bosque del Oso SWA | Sept. 2-30 | Buck | D-M-085-O1-A | A |
| 87 | see unit 69 | | | | |
| 87 | 87, 88, 89, 90, 95 | Oct. 1-23 Nov. 4-30 Dec. 15-31 | Either | D-E-087-O1-A | A |
| 88 | Plains | see unit 87 | | | |
| 89 | Plains | see unit 87 | | | |
| 90 | Plains | see unit 87 | | | |
| 91 | 91 | Oct. 1-23 Nov. 4-30 Dec. 15-31 | Either | D-E-091-O1-A | A |
| 92 | 92 | Oct. 1-23 Nov. 4-30 Dec. 15-31 | Either | D-E-092-O1-A | A |
| 93 | 93, 97, 98, 100 | Oct. 1-23 Nov. 4-30 Dec. 15-31 | Either | D-E-093-O1-A | A |
| 94 | 94, 951 | Oct. 1-23 Nov. 4-30 Dec. 15-31 | Either | D-E-094-O1-A | A |
| 95 | Plains | see unit 87 | | | |
| 96 | 96 | Oct. 1-23 Nov. 4-30 Dec. 15-31 | Either | D-E-096-O1-A | A |
| 97 | Plains | see unit 93 | | | |
| 98 | Plains | see unit 93 | | | |
| 99 | 99 | Oct. 1-23 Nov. 4-30 Dec. 15-31 | Either | D-E-099-O1-A | A |
| 100 | Plains | see unit 93 | | | |
| 101 | 101, 102 | Oct. 1-23 Nov. 4-30 Dec. 15-31 | Either | D-E-101-O1-A | A |
| 102 | Plains | see unit 101 | | | |
| 103 | 103 | Oct. 1-23 Nov. 4-30 Dec. 15-31 | Either | D-E-103-O1-A | A |
| 104 | 104, 105, 106 | Oct. 1-23 Nov. 4-30 Dec. 15-31 | Either | D-E-104-O1-A | A |
| 105 | Plains | see unit 104 | | | |
| 106 | Plains | see unit 104 | | | |
| 107 | 107 | Oct. 1-23 Nov. 4-30 Dec. 15-31 | Either | D-E-107-O1-A | A |
| 109 | 109 | Oct. 1-23 Nov. 4-30 Dec. 15-31 | Either | D-E-109-O1-A | A |
| 110 | 110, 111, 118, 119, 123, 124 | Oct. 1-23 Nov. 4-30 | Either | D-E-110-O2-A | A |
| 111 | Plains | see unit 110 | | | |
| 112 | 112, 113, 114, 115, 120, 121 | Oct. 1-23 Nov. 4-30 | Either | D-E-112-O2-A | A |
| 113 | Plains | see unit 112 | | | |
| 114 | Plains | see unit 112 | | | |
















| UNIT | VALID UNITS | DATES | SEX | HUNT CODE | LIST |
|------|--|--------------------------------------|--------|--------------|------|
| 115 | Plains | see unit 112 | | | |
| 116 | 116, 117 | Oct. 1-23 Nov. 4-30 Dec. 15-31 | Either | D-E-116-O1-A | A |
| 117 | Plains | see unit 116 | | | |
| 118 | Plains | see unit 110 | | | |
| 119 | Plains | see unit 110 | | | |
| 120 | Plains | see unit 112 | | | |
| 121 | Plains | see unit 112 | | | |
| 122 | 122, 125, 126, 127, 130, 132, 137, 138, 139, 146 | Oct. 1-23 Nov. 4-30 Dec. 15-31 | Either | D-E-122-O1-A | A |
| 123 | Plains | see unit 110 | | | |
| 124 | Plains | see unit 110 | | | |
| 125 | Plains | see unit 122 | | | |
| 126 | Plains | see unit 122 | | | |
| 127 | Plains | see unit 122 | | | |
| 128 | 128, 133, 134, 135 | Oct. 1-23 Nov. 4-30 | Either | D-E-128-O2-A | A |
| 129 | 129 | Oct. 1-23 Nov. 4-30 Dec. 15-31 | Either | D-E-129-O1-A | A |
| 130 | Plains | see unit 122 | | | |
| 131 | Plains | see unit 11 | | | |
| 132 | Plains | see unit 122 | | | |
| 133 | Plains | see unit 128 | | | |
| 134 | Plains | see unit 128 | | | |
| 135 | Plains | see unit 128 | | | |
| 136 | 136, 141, 147 | Oct. 1-23 Nov. 4-30 Dec. 15-31 | Either | D-E-136-O1-A | A |
| 137 | Plains | see unit 122 | | | |
| 138 | Plains | see unit 122 | | | |
| 139 | Plains | see unit 122 | | | |
| 140 | 140 | Sept. 2-30 | Buck | D-M-140-O1-A | A |
| 141 | Plains | see unit 136 | | | |
| 142 | 142 | Oct. 1-Nov. 30 Dec. 12-31 | Either | D-E-142-O2-A | A |
| 143 | 143, 144, 145 | Oct. 1-23 Nov. 4-30 Dec. 15-31 | Either | D-E-143-O1-A | A |
| 144 | Plains | see unit 143 | | | |
| 145 | Plains | see unit 143 | | | |
| 146 | Plains | see unit 122 | | | |
| 147 | Plains | see unit 136 | | | |
| 161 | Plains | see unit 6 | | | |
| 171 | Plains | see unit 6 | | | |





















| UNIT | VALID UNITS | DATES | SEX | HUNT CODE | LIST |
|------|---------------------------|------------|--------|--------------|------|
| 181 | see unit 18 | | | | |
| 191 | see unit 7 | | | | |
| 201 | 201 | Sept. 2-30 | Buck | D-M-201-O1-A | A |
| 211 | see unit 11 | | | | |
| 214 | see unit 3 | | | | |
| 231 | see unit 11 | | | | |
| 301 | see unit 4 | | | | |
| 361 | see unit 35 | | | | |
| 371 | see unit 18 | | | | |
| 391 | 391, 461 | Sept. 2-30 | Either | D-E-391-O1-A | A |
| 411 | see unit 52 | | | | |
| 421 | see unit 41 | | | | |
| 441 | see unit 4 | | | | |
| 444 | 444 | Sept. 2-30 | Either | D-E-444-O1-A | A |
| 461 | see unit 391 | | | | |
| 471 | see unit 43 | | | | |
| 481 | see unit 48 | | | | |
| 500 | see unit 50 | | | | |
| 501 | see unit 50 | | | | |
| 511 | see unit 59 | | | | |
| 521 | see unit 52 | | | | |
| 551 | 551 | Sept. 2-30 | Buck | D-M-551-O1-A | A |
| 561 | see unit 48 | | | | |
| 581 | see unit 49 | | | | |
| 591 | see unit 59 | | | | |
| 681 | see unit 68 | | | | |
| 682 | see unit 68 | | | | |
| 691 | see unit 69 | | | | |
| 711 | see unit 71 | | | | |
| 741 | 741 | Sept. 2-30 | Either | D-E-741-O1-A | A |
| 751 | see unit 75 | | | | |
| 771 | see unit 77 | | | | |
| 791 | see unit 79 | | | | |
| 851 | 85, 851 | Sept. 2-30 | Buck | D-M-085-O1-A | A |
| 851 | Except Bosque del Oso SWA | Sept. 2-30 | Buck | D-M-085-O1-A | A |
| 851 | Bosque del Oso SWA only | Sept. 2-30 | Buck | D-M-851-O1-A | A |
| 861 | see unit 69 | | | | |
| 951 | see unit 94 | | | | |






















MUZZLELOADER — LIMITED LICENSES

SEASON DATES: SEPT. 12–20

NEW  = Add-on over-the-counter bear licenses are available for units with this symbol! See page 66 of the "Bear" section for the available hunts and their hunt codes.


| UNIT | VALID UNITS | DATES | SEX | HUNT CODE | LIST |
|--|--|-------------|-------|--------------|------|
| 1 | 1 | Sept. 12–20 | Buck | D-M-001-O1-M | A |
| 2 | 2 | Sept. 12–20 | Buck+ | D-M-002-O1-M | A |
| 3  | 3, 4, 5, 14, 214, 301, 441 | Sept. 12–20 | Buck | D-M-003-O1-M | A |
| | | | Doe | D-F-003-O1-M | A |
| | Units 4, 5, 14, 214 and 441 are valid for add-on bear licenses. Units 3 and 301 are not. See page 66 and cpw.state.co.us/bearhunts for more. | | | | |
| 4  | see unit 3 | | | | |
| 5  | see unit 3 | | | | |
| 6  | 6, 16, 17, 161, 171 | Sept. 12–20 | Buck | D-M-006-O1-M | A |
| 7 | 7, 8, 9, 19, 191 | Sept. 12–20 | Buck | D-M-007-O1-M | A |
| | | | Doe | D-F-007-O1-M | A |
| 8 | see unit 7 | | | | |
| 9 | see unit 7 | | | | |
| 10 | 10 | Sept. 12–20 | Buck | D-M-010-O1-M | A |
| 11  | 11, 13, 22, 131, 211, 231 and private land in 12, 23, 24 | Sept. 12–20 | Buck | D-M-011-O1-M | A |
| | | | Doe | D-F-011-O1-M | A |
| | Units 12, 13, 22, 23, 24, 131 and 231 are valid for add-on bear licenses. Units 11 and 211 are not. See page 66 and cpw.state.co.us/bearhunts for more. | | | | |
| 12  | 11, 13, 22, 131, 211, 231 and private land in 12, 23, 24 | Sept. 12–20 | Buck | D-M-011-O1-M | A |
| | | | Doe | D-F-011-O1-M | A |
| | Units 12, 13, 22, 23, 24, 131 and 231 are valid for add-on bear licenses. Units 11 and 211 are not. See page 66 and cpw.state.co.us/bearhunts for more. | | | | |
| 12  | 12, 23, 24 | Sept. 12–20 | Buck | D-M-012-O1-M | A |
| | | | Doe | D-F-012-O1-M | A |
| | 23 N of White River; 24 N of north fork of White River. | | | | |
| 13  | see unit 11 | | | | |
| 14  | see unit 3 | | | | |
| 15  | 15 | Sept. 12–20 | Buck | D-M-015-O1-M | A |
| | | | Doe | D-F-015-O1-M | B |
| 16  | see unit 6 | | | | |
| 17  | see unit 6 | | | | |
| 18  | 18, 27, 28, 37, 181, 371 | Sept. 12–20 | Buck | D-M-018-O1-M | A |
| | | | Doe | D-F-018-O1-M | B |
| 19 | see unit 7 | | | | |
| 20 | 20 | Sept. 12–20 | Buck | D-M-020-O1-M | A |
| | | | Doe | D-F-020-O1-M | B |
| 21  | 21, 30 | Sept. 12–20 | Buck | D-M-021-O1-M | A |
| 22  | see unit 11 | | | | |

| UNIT | VALID UNITS | DATES | SEX | HUNT CODE | LIST |
|--|--|-------------|------|--------------|------|
| 23  | 11, 13, 22, 131, 211, 231 and private land in 12, 23, 24 | Sept. 12–20 | Buck | D-M-011-O1-M | A |
| | | | Doe | D-F-011-O1-M | A |
| | Units 12, 13, 22, 23, 24, 131 and 231 are valid for add-on bear licenses. Units 11 and 211 are not. See page 66 and cpw.state.co.us/bearhunts for more. | | | | |
| 23  | 12, 23, 24 | Sept. 12–20 | Buck | D-M-012-O1-M | A |
| | | | Doe | D-F-012-O1-M | A |
| | 23 N of White River; 24 N of north fork of White River. | | | | |
| 23  | 23, 24 | Sept. 12–20 | Buck | D-M-023-O1-M | A |
| | | | Doe | D-F-023-O1-M | A |
| | 23 S of White River; 24 S of north fork of White River. | | | | |
| 24  | see unit 23 | | | | |
| 25  | 25, 26 | Sept. 12–20 | Buck | D-M-025-O1-M | A |
| | | | Doe | D-F-025-O1-M | B |
| 26  | see unit 25 | | | | |
| 27  | see unit 18 | | | | |
| 28  | see unit 18 | | | | |
| 29 | 29 | Sept. 12–20 | Buck | D-M-029-O1-M | A |
| | | | Doe | D-F-029-O1-M | B |
| 30  | see unit 21 | | | | |
| 31  | 31, 32 | Sept. 12–20 | Buck | D-M-031-O1-M | A |
| 32  | see unit 31 | | | | |
| 33  | 33 | Sept. 12–20 | Buck | D-M-033-O1-M | A |
| | | | Doe | D-F-033-O1-M | B |
| 34  | 34 | Sept. 12–20 | Buck | D-M-034-O1-M | A |
| | | | Doe | D-F-034-O1-M | B |
| 35 | 35, 36, 45, 361 | Sept. 12–20 | Buck | D-M-035-O1-M | A |
| | | | Doe | D-F-035-O1-M | B |
| 36  | see unit 35 | | | | |
| 37  | see unit 18 | | | | |
| 38 | 38 | Sept. 12–20 | Buck | D-M-038-O1-M | A |
| | | | Doe | D-F-038-O1-M | B |
| 39 | 39, 46 | Sept. 12–20 | Buck | D-M-039-O1-M | A |
| | | | Doe | D-F-039-O1-M | A |
| 40  | 40 | Sept. 12–20 | Buck | D-M-040-O1-M | A |
| | 40 Landowner permission is advisable before applying. Most land is private. | | | | |
| 41  | 41, 42, 421 | Sept. 12–20 | Buck | D-M-041-O1-M | A |
| | | | Doe | D-F-041-O1-M | B |
| 42  | see unit 41 | | | | |
| 43  | 43, 47, 471 youth only | Sept. 12–20 | Doe | D-F-043-K1-M | B |
| | | | Buck | D-M-043-O1-M | A |
| | | | Doe | D-F-043-O1-M | B |
| | 43 Camping permit required for Conundrum Hot Springs area of Maroon Bells-Snowmass Wilderness: www.recreation.gov | | | | |
| 44 | 44 | Sept. 12–20 | Buck | D-M-044-O1-M | A |
| | | | Doe | D-F-044-O1-M | B |
| 45  | see unit 35 | | | | |

| UNIT | VALID UNITS | DATES | SEX | HUNT CODE | LIST |
|--|----------------------|-------------|------|--------------|------|
| 46  | see unit 39 | | | | |
| 47  | see unit 43 | | | | |
| 48 | 48, 56, 481, 561 | Sept. 12–20 | Buck | D-M-048-O1-M | A |
| | | | Doe | D-F-048-O1-M | A |
| 49 | 49, 57, 58, 581 | Sept. 12–20 | Buck | D-M-049-O1-M | A |
| | | | Doe | D-F-049-O1-M | A |
| 50  | 50, 500, 501 | Sept. 12–20 | Buck | D-M-050-O1-M | A |
| 51  | 51 | Sept. 12–20 | Buck | D-M-051-O1-M | A |
| | | | Doe | D-F-051-O1-M | A |
| 52  | 52, 411, 521 | Sept. 12–20 | Buck | D-M-052-O1-M | A |
| 53  | 53 | Sept. 12–20 | Buck | D-M-053-O1-M | A |
| 54 | 54 | Sept. 12–20 | Buck | D-M-054-O1-M | A |
| 55 | 55 | Sept. 12–20 | Buck | D-M-055-O1-M | A |
| 56 | see unit 48 | | | | |
| 57 | see unit 49 | | | | |
| 58 | see unit 49 | | | | |
| 59 | 59, 511, 591 | Sept. 12–20 | Buck | D-M-059-O1-M | A |
| | | | Doe | D-F-059-O1-M | A |
| 60  | 60 | Sept. 12–20 | Buck | D-M-060-O1-M | A |
| 61  | 61 | Sept. 12–20 | Buck | D-M-061-O1-M | A |
| 62  | 62 | Sept. 12–20 | Buck | D-M-062-O1-M | A |
| 63  | 63 | Sept. 12–20 | Buck | D-M-063-O1-M | A |
| 64  | 64, 65 | Sept. 12–20 | Buck | D-M-064-O1-M | A |
| 65  | see unit 64 | | | | |
| 66 | 66 | Sept. 12–20 | Buck | D-M-066-O1-M | A |
| 67 | 67 | Sept. 12–20 | Buck | D-M-067-O1-M | A |
| 68 | 68, 681, 682 | Sept. 12–20 | Buck | D-M-068-O1-M | A |
| | | | Doe | D-F-068-O1-M | A |
| 69 | 69, 84, 86, 691, 861 | Sept. 12–20 | Buck | D-M-069-O1-M | A |
| | | | Doe | D-F-069-O1-M | A |
| 70  | 70 | Sept. 12–20 | Buck | D-M-070-O1-M | A |
| 71  | 71, 711 | Sept. 12–20 | Buck | D-M-071-O1-M | A |
| 72  | 72, 73 | Sept. 12–20 | Buck | D-M-072-O1-M | A |
| 73  | see unit 72 | | | | |
| 74  | 74 | Sept. 12–20 | Buck | D-M-074-O1-M | A |
| 75  | 75, 751 | Sept. 12–20 | Buck | D-M-075-O1-M | A |
| | | | Doe | D-F-075-O1-M | A |
| 76 | 76 | Sept. 12–20 | Buck | D-M-076-O1-M | A |
| 77  | 77, 78, 771 | Sept. 12–20 | Buck | D-M-077-O1-M | A |
| | | | Doe | D-F-077-O1-M | A |
| 78  | see unit 77 | | | | |
| 79 | 79, 791 | Sept. 12–20 | Buck | D-M-079-O1-M | A |
| 80 | 80, 81 | Sept. 12–20 | Buck | D-M-080-O1-M | A |
| 81 | see unit 80 | | | | |
| 82 | 82, 83 | Sept. 12–20 | Buck | D-M-082-O1-M | A |
| | | | Doe | D-F-082-O1-M | A |
| 83  | private land only | Sept. 12–20 | Buck | D-M-083-P1-M | A |

MUZZLELOADER — LIMITED LICENSES

SEASON DATES: SEPT. 12–20

NEW  = Add-on over-the-counter bear licenses are available for units with this symbol! See page 66 of the "Bear" section for the available hunts and their hunt codes.

| UNIT | VALID UNITS | DATES | SEX | HUNT CODE | LIST |
|------|---|-------------|-------------|------------------------------|--------|
| 84 | see unit 69 85, 851 | | | | |
| 85 | Except Bosque del Oso SWA | Sept. 12–20 | Buck | D-M-085-O1-M | A |
| 86 | see unit 69 | | | | |
| 87 | 87, 88, 89, 90, 95 | Oct. 10–18 | Buck Doe | D-M-087-O2-M D-F-087-O2-M | A A |
| 88 | see unit 87 | | | | |
| 89 | see unit 87 | | | | |
| 90 | see unit 87 | | | | |
| 91 | 91 | Oct. 10–18 | Buck Doe | D-M-091-O2-M D-F-091-O2-M | A A |
| 92 | 92 | Oct. 10–18 | Buck Doe | D-M-092-O2-M D-F-092-O2-M | A A |
| 93 | 93, 97, 98, 100 | Oct. 10–18 | Buck Doe | D-M-093-O2-M D-F-093-O2-M | A A |
| 94 | 94 | Oct. 10–18 | Buck Doe | D-M-094-O2-M D-F-094-O2-M | A A |
| 95 | see unit 87 | | | | |
| 96 | 96 | Oct. 10–18 | Buck Doe | D-M-096-O2-M D-F-096-O2-M | A A |
| 97 | see unit 93 | | | | |
| 98 | see unit 93 | | | | |
| 99 | 99 | Oct. 10–18 | Buck Doe | D-M-099-O2-M D-F-099-O2-M | A A |
| 100 | see unit 93 | | | | |
| 101 | 101, 102 | Oct. 10–18 | Buck Doe | D-M-101-O2-M D-F-101-O2-M | A A |
| 102 | see unit 101 | | | | |
| 103 | 103 | Oct. 10–18 | Buck Doe | D-M-103-O2-M D-F-103-O2-M | A A |
| 104 | 104, 105, 106 104 Landowner permission is advisable before applying. Most land is private. | Oct. 10–18 | Buck Doe | D-M-104-O2-M D-F-104-O2-M | A A |
| 105 | see unit 104 | | | | |
| 106 | see unit 104 | | | | |
| 107 | 107, 112, 113, 114, 115, 120, 121 | Oct. 10–18 | Buck Doe | D-M-107-O2-M D-F-107-O2-M | A A |
| 109 | 109 | Oct. 10–18 | Buck Doe | D-M-109-O2-M D-F-109-O2-M | A A |
| 110 | 110, 111, 118, 119, 123, 124 | Oct. 10–18 | Buck Doe | D-M-110-O2-M D-F-110-O2-M | A A |
| 111 | see unit 110 | | | | |
| 112 | see unit 107 | | | | |
| 113 | see unit 107 | | | | |
| 114 | see unit 107 | | | | |
| 115 | see unit 107 | | | | |
| 116 | 116, 117 | Oct. 10–18 | Buck Doe | D-M-116-O2-M D-F-116-O2-M | A A |
| 117 | see unit 116 | | | | |
| 118 | see unit 110 | | | | |
| 119 | see unit 110 | | | | |

| UNIT | VALID UNITS | DATES | SEX | HUNT CODE | LIST |
|------|--|-------------|-------------|------------------------------|--------|
| 120 | see unit 107 | | | | |
| 121 | see unit 107 | | | | |
| 122 | 122, 125, 126, 127, 130, 132, 137, 138, 139, 146 | Oct. 10–18 | Buck Doe | D-M-122-O2-M D-F-122-O2-M | A A |
| 123 | see unit 110 | | | | |
| 124 | see unit 110 | | | | |
| 125 | see unit 122 | | | | |
| 126 | see unit 122 | | | | |
| 127 | see unit 122 | | | | |
| 128 | 128, 129, 133, 134, 135, 136, 141, 147 128 Landowner permission is advisable before applying. Most land is private. | Oct. 10–18 | Buck Doe | D-M-128-O2-M D-F-128-O2-M | A A |
| 129 | see unit 128 | | | | |
| 130 | see unit 122 | | | | |
| 131 | see unit 11 | | | | |
| 132 | see unit 122 | | | | |
| 133 | see unit 128 | | | | |
| 134 | see unit 128 | | | | |
| 135 | see unit 128 | | | | |
| 136 | see unit 128 | | | | |
| 137 | see unit 122 | | | | |
| 138 | see unit 122 | | | | |
| 139 | see unit 122 | | | | |
| 140 | 140 | Sept. 12–20 | Buck | D-M-140-O1-M | A |
| 141 | see unit 128 | | | | |
| 142 | 142 | Oct. 10–18 | Buck Doe | D-M-142-O2-M D-F-142-O2-M | A A |
| 143 | 143, 144, 145 | Oct. 10–18 | Buck Doe | D-M-143-O2-M D-F-143-O2-M | A A |
| 144 | see unit 143 | | | | |
| 145 | see unit 143 | | | | |
| 146 | see unit 122 | | | | |
| 147 | see unit 128 | | | | |
| 161 | see unit 6 | | | | |
| 171 | see unit 6 | | | | |
| 181 | see unit 18 | | | | |
| 191 | see unit 7 | | | | |
| 201 | 201 | Sept. 12–20 | Buck | D-M-201-O1-M | A |

| UNIT | VALID UNITS | DATES | SEX | HUNT CODE | LIST |
|------|--|-------------|-------------|------------------------------|--------|
| 211 | see unit 11 | | | | |
| 214 | see unit 3 | | | | |
| 231 | see unit 11 | | | | |
| 301 | see unit 3 | | | | |
| 361 | see unit 35 | | | | |
| 371 | see unit 18 | | | | |
| 391 | 391, 461 391, 461 Landowner permission is advisable before applying. Most land is private. | Sept. 12–20 | Buck Doe | D-M-391-O1-M D-F-391-O1-M | A A |
| 411 | see unit 52 | | | | |
| 421 | see unit 41 | | | | |
| 441 | see unit 3 | | | | |
| 444 | 444 | Sept. 12–20 | Buck Doe | D-M-444-O1-M D-F-444-O1-M | A B |
| 461 | see unit 391 | | | | |
| 471 | see unit 43 | | | | |
| 481 | see unit 48 | | | | |
| 500 | see unit 50 | | | | |
| 501 | 50, 500, 501 | Sept. 12–20 | Buck | D-M-050-O1-M | A |
| 501 | 501 | Sept. 12–20 | Doe | D-F-501-O1-M | A |
| 511 | see unit 59 | | | | |
| 521 | see unit 52 | | | | |
| 551 | 551 | Sept. 12–20 | Buck | D-M-551-O1-M | A |
| 561 | see unit 48 | | | | |
| 581 | see unit 49 | | | | |
| 591 | see unit 59 | | | | |
| 681 | see unit 68 | | | | |
| 682 | see unit 68 | | | | |
| 691 | see unit 69 | | | | |
| 711 | see unit 71 | | | | |
| 741 | 741 | Sept. 12–20 | Buck Doe | D-M-741-O1-M D-F-741-O1-M | A A |
| 751 | see unit 75 | | | | |
| 771 | see unit 77 | | | | |
| 791 | see unit 79 | | | | |
| 851 | 85, 851 Except Bosque del Oso SWA 851 Bosque del Oso SWA only | Sept. 12–20 | Buck | D-M-085-O1-M | A |
| 851 | 851 | Sept. 12–20 | Buck | D-M-851-O1-M | A |
| 861 | see unit 69 | | | | |
| 951 | 951 | Oct. 10–18 | Buck Doe | D-M-951-O2-M D-F-951-O2-M | A A |



Need help with hunt codes? CPW HUNT PLANNERS | 303-291-7526

COLORADO PARKS AND WILDLIFE



RIFLE — LIMITED LICENSES

REMEMBER: Hunters can hunt with archery equipment during any rifle season. They **must** wear fluorescent orange or pink during first, second, third or fourth rifle seasons.

| UNIT | VALID UNITS | DATES | SEX | HUNT CODE | LIST | UNIT | VALID UNITS | DATES | SEX | HUNT CODE | LIST | UNIT | VALID UNITS | DATES | SEX | HUNT CODE | LIST |
|------|---|-----------------------------|--------|--------------|------|---------|-------------|----------------|----------------|--------------|--------------|------------------------------------|-------------|-----------------|--------|--------------|------|
| 1 | 1 | Oct. 24–Nov. 1 | Buck | D-M-001-O2-R | A | | | Oct. 24–Nov. 1 | Buck | D-M-011-O2-R | A | | | Oct. 24–Nov. 1 | Buck | D-M-018-O2-R | A |
| | | Nov. 7–13 | Buck+ | D-M-001-O3-R | A | | | | Doe | D-F-011-O2-R | A | | | | Doe | D-F-018-O2-R | B |
| 2 | 2 | Oct. 24–Nov. 1 | Buck+ | D-M-002-O2-R | A | 11, 211 | | Nov. 7–13 | Buck | D-M-011-O3-R | A | 18, 28, 37, 371 | | Nov. 7–13 | Buck | D-M-018-O3-R | A |
| | | Nov. 7–13 | Buck+ | D-M-002-O3-R | A | | | | Doe | D-F-011-O3-R | A | | | | Doe | D-F-018-O3-R | B |
| 3 | 3, 301 | Oct. 24–Nov. 1 | Buck | D-M-003-O2-R | A | 11 | | Nov. 18–22 | Buck | D-M-011-O4-R | A | 18, 27, 28, 37, 181, 371 | | Nov. 18–22 | Buck | D-M-018-O4-R | A |
| | | Nov. 7–13 | Doe | D-F-003-O2-R | A | | | | Oct. 24–Nov. 1 | Either | D-E-018-P2-R | | | | A | | |
| | | Nov. 7–13 | Buck | D-M-003-O3-R | A | | | | | | | | | | | | |
| | | Nov. 7–13 | Doe | D-F-003-O3-R | A | | | | | | | | | | | | |
| | | Nov. 18–22 | Buck | D-M-003-O4-R | A | | | | | | | | | | | | |
| | | Nov. 18–22 | Buck | D-M-003-O4-R | A | | | | | | | | | | | | |
| 4 | 4, 14, 214, 441 | Oct. 24–Nov. 1 | Buck | D-M-004-O2-R | A | 12 | | Oct. 24–Nov. 1 | Buck | D-M-012-O2-R | A | 19, 191 | | Oct. 24–Nov. 1 | Doe | D-F-009-O2-R | A |
| | | Nov. 7–13 | Doe | D-F-004-O2-R | A | | | | Nov. 7–13 | Buck | D-M-012-O3-R | | | | A | | |
| | | Nov. 7–13 | Buck | D-M-004-O3-R | A | | | | | | | | | | | | |
| | | Nov. 7–13 | Doe | D-F-004-O3-R | A | | | | | | | | | | | | |
| 4 | 3, 4, 5, 14, 214, 301, 441 <i>private land only</i> | Oct. 24–Nov. 1 | Either | D-E-003-P2-R | A | 12 | | Nov. 7–13 | Buck | D-M-012-O3-R | A | 19, 191 | | Nov. 7–13 | Buck | D-M-019-O2-R | A |
| | | Nov. 7–13 | Either | D-E-003-P3-R | A | | | | Nov. 18–22 | Buck | D-M-012-O4-R | | | | A | | |
| | | Nov. 7–13 | Either | D-E-003-P3-R | A | | | | | | | | | | | | |
| | | Nov. 7–13 | Either | D-E-003-P3-R | A | | | | | | | | | | | | |
| 5 | 5 | Oct. 24–Nov. 1 | Buck | D-M-005-O2-R | A | 13 | | Oct. 24–Nov. 1 | Buck | D-M-012-O2-R | A | 19, 191 | | Oct. 24–Nov. 1 | Doe | D-F-009-O3-R | A |
| | | Nov. 7–13 | Doe | D-F-005-O2-R | A | | | | Nov. 7–13 | Buck | D-M-012-O3-R | | | | A | | |
| | | Nov. 7–13 | Buck | D-M-005-O3-R | A | | | | | | | | | | | | |
| | | Nov. 7–13 | Doe | D-F-005-O3-R | A | | | | | | | | | | | | |
| 5 | 3, 4, 5, 14, 214, 301, 441 <i>private land only</i> | Oct. 24–Nov. 1 | Either | D-E-003-P2-R | A | 13 | | Nov. 18–22 | Buck | D-M-012-O4-R | A | 19, 191 | | Nov. 18–22 | Buck | D-M-019-O3-R | A |
| | | Nov. 7–13 | Either | D-E-003-P3-R | A | | | | Nov. 18–22 | Buck | D-M-012-O4-R | | | | A | | |
| | | Nov. 7–13 | Either | D-E-003-P3-R | A | | | | | | | | | | | | |
| | | Nov. 7–13 | Either | D-E-003-P3-R | A | | | | | | | | | | | | |
| 6 | 6, 6, 7 <i>Rawah Wilderness</i> | Sept. 12–20 <i>Early</i> | Buck | D-M-006-E1-R | A | 14 | | Oct. 24–Nov. 1 | Buck | D-M-012-O2-R | A | 20 | | Oct. 24–Nov. 1 | Buck | D-M-020-O2-R | A |
| | | Oct. 1–9 <i>Early</i> | Buck | D-M-006-E2-R | A | | | | Nov. 7–13 | Doe | D-F-004-O2-R | | | | A | | |
| | | Oct. 24–Nov. 1 | Buck | D-M-006-O2-R | A | | | | | | | | | | | | |
| | | Nov. 7–13 | Buck | D-M-006-O3-R | A | | | | | | | | | | | | |
| 6 | 6, 16, 17, 161, 171 | Nov. 18–22 | Buck | D-M-006-O4-R | A | 14 | | Nov. 7–13 | Buck | D-M-004-O3-R | A | 20 | | Nov. 18–22 | Buck | D-M-020-O3-R | A |
| | | Nov. 7–13 | Buck | D-M-006-O3-R | A | | | | Nov. 18–22 | Buck | D-M-012-O3-R | | | | A | | |
| | | Nov. 7–13 | Buck | D-M-006-O3-R | A | | | | | | | | | | | | |
| | | Nov. 7–13 | Buck | D-M-006-O3-R | A | | | | | | | | | | | | |
| 7 | 6, 7 <i>Rawah Wildernes</i> | Sept. 12–20 <i>Early</i> | Buck | D-M-006-E1-R | A | 15 | | Oct. 24–Nov. 1 | Buck | D-M-015-O2-R | A | 20 | | Oct. 24–Nov. 1 | Buck | D-M-020-O4-R | A |
| | | Oct. 24–Nov. 1 | Buck | D-M-007-O2-R | A | | | | Nov. 7–13 | Doe | D-F-012-O2-R | | | | A | | |
| | | Nov. 7–13 | Buck | D-M-007-O3-R | A | | | | | | | | | | | | |
| | | Nov. 7–13 | Doe | D-F-007-O3-R | A | | | | | | | | | | | | |
| 7 | 7, 8 | Nov. 18–22 | Buck | D-M-007-O4-R | A | 15 | | Nov. 18–22 | Buck | D-M-015-O4-R | A | 20 | | Nov. 18–22 | Buck | D-M-020-O4-R | B |
| | | Nov. 7–13 | Doe | D-F-007-O2-R | A | | | | Nov. 18–22 | Buck | D-M-012-O4-R | | | | A | | |
| | | Nov. 7–13 | Doe | D-F-007-O3-R | A | | | | | | | | | | | | |
| | | Nov. 7–13 | Doe | D-F-007-O3-R | A | | | | | | | | | | | | |
| 8 | see unit 7 | Oct. 24–Nov. 1 | Doe | D-F-009-O2-R | A | 15 | | Oct. 24–Nov. 1 | Either | D-E-015-P2-R | A | 20 | | Oct. 24–Nov. 30 | Buck | D-M-020-P5-R | A |
| | | Nov. 7–13 | Doe | D-F-009-O3-R | A | | | | Nov. 7–13 | Doe | D-F-020-P5-R | | | | B | | |
| | | Nov. 7–13 | Doe | D-F-009-L1-R | A | | | | | | | | | | | | |
| | | Nov. 7–13 | Doe | D-F-009-L1-R | A | | | | | | | | | | | | |
| 9 | 9, 19, 191 | Oct. 24–Nov. 1 | Buck | D-M-009-L1-R | B | 16 | | Oct. 24–Nov. 1 | Buck | D-M-016-E1-R | A | 21 | | Oct. 24–Nov. 1 | Buck | D-M-021-O2-R | A |
| | | Nov. 7–13 | Buck | D-M-009-L1-R | B | | | | Nov. 7–13 | Buck | D-M-021-O3-R | | | | A | | |
| | | Nov. 7–13 | Buck | D-M-009-L1-R | B | | | | | | | | | | | | |
| | | Nov. 7–13 | Buck | D-M-009-L1-R | B | | | | | | | | | | | | |
| 9 | 9 <i>private land only</i> | Sept. 1–Nov. 30 | Doe | D-F-009-P5-R | B | 16 | | Nov. 7–13 | Buck | D-M-016-O3-R | A | 22 | | Oct. 24–Nov. 1 | Buck | D-M-022-O2-R | A |
| | | Sept. 1–Nov. 30 | Doe | D-F-009-P5-R | B | | | | Nov. 7–13 | Doe | D-F-022-O2-R | | | | A | | |
| | | Sept. 1–Nov. 30 | Doe | D-F-009-P5-R | B | | | | | | | | | | | | |
| | | Sept. 1–Nov. 30 | Doe | D-F-009-P5-R | B | | | | | | | | | | | | |
| 10 | 10 | Oct. 24–Nov. 1 | Buck | D-M-010-O2-R | A | 17 | | Oct. 24–Nov. 1 | Buck | D-M-017-E1-R | A | 22 | | Nov. 7–13 | Buck | D-M-022-O3-R | A |
| | | Nov. 7–13 | Buck | D-M-010-O3-R | A | | | | Nov. 7–13 | Doe | D-F-022-O3-R | | | | A | | |
| | | Nov. 7–13 | Buck | D-M-010-O3-R | A | | | | | | | | | | | | |
| | | Nov. 7–13 | Buck | D-M-010-O3-R | A | | | | | | | | | | | | |
| 11 | 11, 12, 13, 22, 23, 24, 211 <i>private land only</i> | Oct. 24–Nov. 1 | Either | D-E-011-P2-R | A | 17 | | Nov. 7–13 | Buck | D-M-017-O2-R | A | 25, 26 | | Oct. 24–Nov. 1 | Buck | D-M-025-O2-R | A |
| | | Nov. 7–13 | Either | D-E-011-P3-R | A | | | | Nov. 7–13 | Doe | D-F-025-O2-R | | | | A | | |
| | | Nov. 7–13 | Either | D-E-011-P3-R | A | | | | | | | | | | | | |
| | | Nov. 7–13 | Either | D-E-011-P3-R | A | | | | | | | | | | | | |
| 12 | 12, 24, 25, 26, 231 <i>Flattops Wilderness</i> | Sept. 5–13 <i>Early</i> | Buck | D-M-012-E1-R | A | 17 | | Nov. 18–22 | Buck | D-M-017-O3-R | A | 25, 26 <i>private land only</i> | | Nov. 7–13 | Buck | D-M-025-O3-R | A |
| | | Oct. 24–Nov. 1 | Buck | D-M-012-O2-R | A | | | | Nov. 18–22 | Buck | D-M-025-O4-R | | | | A | | |
| | | Oct. 24–Nov. 1 | Doe | D-F-012-O2-R | A | | | | | | | | | | | | |
| | | Oct. 24–Nov. 1 | Doe | D-F-012-O3-R | A | | | | | | | | | | | | |
| 13 | 13, 23, 24 | Oct. 24–Nov. 1 | Either | D-E-011-P2-R | A | 17 | | Nov. 18–22 | Buck | D-M-017-O4-R | A | 25, 26 <i>private land only</i> | | Nov. 7–13 | Either | D-E-025-P2-R | A |
| | | Nov. 7–13 | Either | D-E-011-P3-R | A | | | | Nov. 18–22 | Buck | D-M-025-O4-R | | | | A | | |
| | | Nov. 7–13 | Either | D-E-011-P3-R | A | | | | | | | | | | | | |
| | | Nov. 7–13 | Either | D-E-011-P3-R | A | | | | | | | | | | | | |
| 14 | 14, 16, 161 <i>Mt. Zirkel Wilderness</i> | Sept. 12–20 <i>Early</i> | Buck | D-M-014-E1-R | A | 17 | | Nov. 18–22 | Buck | D-M-017-E1-R | A | 26 | | see unit 25 | | | |
| | | Oct. 24–Nov. 1 | Buck | D-M-014-E1-R | A | | | | | | | | | | | | |
| | | Oct. 24–Nov. 1 | Doe | D-F-014-E1-R | A | | | | | | | | | | | | |
| | | Oct. 24–Nov. 1 | Doe | D-F-014-E1-R | A | | | | | | | | | | | | |
| 15 | 15 <i>private land only</i> | Oct. 24–Nov. 1 | Either | D-E-015-P2-R | A | 17 | | Nov. 18–22 | Buck | D-M-017-E1-R | A | 26 | | see unit 25 | | | |
| | | Nov. 7–13 | Either | D-E-015-P3-R | A | | | | | | | | | | | | |
| | | Nov. 7–13 | Either | D-E-015-P3-R | A | | | | | | | | | | | | |
| | | Nov. 7–13 | Either | D-E-015-P3-R | A | | | | | | | | | | | | |
| 16 | 16, 16, 161 <i>Mt. Zirkel Wilderness</i> | Sept. 12–20 <i>Early</i> | Buck | D-M-016-E1-R | A | 17 | | Nov. 18–22 | Buck | D-M-017-E1-R | A | 26 | | see unit 25 | | | |
| | | Oct. 1–9 <i>Early</i> | Buck | D-M-016-E1-R | A | | | | | | | | | | | | |
| | | Oct. 24–Nov. 1 | Buck | D-M-016-O2-R | A | | | | | | | | | | | | |
| | | Nov. 7–13 | Buck | D-M-016-O3-R | A | | | | | | | | | | | | |
| 17 | 17, 161, 171 | Nov. 18–22 | Buck | D-M-006-O4-R | A | 17 | | Nov. 18–22 | Buck | D-M-017-E1-R | A | 26 | | see unit 25 | | | |
| | | Oct. 1–9 <i>Early</i> | Buck | D-M-017-E1-R | A | | | | | | | | | | | | |
| | | Oct. 24–Nov. 1 | Buck | D-M-017-O2-R | A | | | | | | | | | | | | |
| | | Nov. 7–13 | Buck | D-M-017-O3-R | A | | | | | | | | | | | | |

RIFLE — LIMITED LICENSES

| UNIT | VALID UNITS | DATES | SEX | HUNT CODE | LIST |
|---|--|----------------------------------|----------------------|------------------------------|--------------|
| 27 | 27, 181 | Oct. 24–Nov. 1 | Buck Doe | D-M-027-O2-R D-F-027-O2-R | A B |
| | | Nov. 7–13 | Buck Doe | D-M-027-O3-R D-F-027-O3-R | A B |
| | | Nov. 18–22 | Buck | D-M-027-O4-R | A |
| | 18, 27, 28, 37, 181, 371 private land only | Oct. 24–Nov. 1 | Either | D-E-018-P2-R | A |
| | | Nov. 7–13 | Either | D-E-018-P3-R | A |
| | 28 | see unit 18 | | | |
| 29 | 29 | Oct. 24–Nov. 1 | Buck Doe | D-M-029-O2-R D-F-029-O2-R | A B |
| | | Nov. 7–13 | Buck Doe | D-M-029-O3-R D-F-029-O3-R | A B |
| | | Nov. 18–22 | Buck Doe | D-M-029-O4-R D-F-029-O4-R | A B |
| | 29 private land only | Oct. 24–Nov. 30 | Buck | D-M-029-P5-R | B |
| | | Sept. 1–Nov. 30 | Doe | D-F-029-P5-R | C |
| 30 | 30 | Oct. 24–Nov. 1 | Buck Doe | D-M-030-O2-R D-F-030-O2-R | A B |
| | | Nov. 7–13 | Buck Doe | D-M-030-O3-R D-F-030-O3-R | A B |
| 31 | 31, 32 private land only | Oct. 24–Nov. 1 | Buck | D-M-031-O2-R | A |
| | | Nov. 7–13 | Buck | D-M-031-O3-R | A |
| 31 | 31, 32 private land only | Oct. 24–Nov. 1 | Buck | D-M-031-P2-R | A |
| | | Nov. 7–13 | Buck | D-M-031-P3-R | A |
| 32 | see unit 31 | | | | |
| 33 | 33 | Oct. 24–Nov. 1 | Buck | D-M-033-O2-R | A |
| | | Nov. 7–13 | Buck | D-M-033-O3-R | A |
| | | Nov. 18–22 | Buck | D-M-033-O4-R | A |
| | 33 private land only | Oct. 24–Nov. 1 | Buck | D-M-033-P2-R | A |
| | | Nov. 7–13 | Buck | D-M-033-P3-R | A |
| | | Dec. 1– Jan. 31, 2021 Late | Doe | D-F-033-P5-R | B |
| 33 private land only | Aug. 15– Jan. 31, 2021 Late | Doe | D-F-033-P6-R | B | |
| | ■33 Hunting only in area bounded on N by CR 226 and CR 245; on E by Elk Creek; on S by Colorado River; on W by Colo. 13 and Colo. 325. | | | | |
| 34 | 34 | Oct. 24–Nov. 1 | Buck Doe | D-M-034-O2-R D-F-034-O2-R | A B |
| | | Nov. 7–13 | Buck Doe | D-M-034-O3-R D-F-034-O3-R | A B |
| | | Nov. 18–22 | Buck | D-M-034-O4-R | A |
| | 34 private land only | Oct. 24–Nov. 1 | Either | D-E-034-P2-R | A |
| | | Nov. 7–13 | Either | D-E-034-P3-R | A |
| 35 | 35, 36, 45, 361 | Oct. 24–Nov. 1 | Buck Doe | D-M-035-O2-R D-F-035-O2-R | A B |
| | | Nov. 7–13 | Buck | D-M-035-O3-R | A |
| | | Nov. 18–22 | Buck | D-M-035-O4-R | A |
| | 35, 36, 45, 361 private land only | Oct. 24–Nov. 1 | Either | D-E-035-P2-R | A |
| | | Nov. 7–13 | Either | D-E-035-P3-R | A |
| | 36 | 36 Eagles Nest Wilderness | Sept. 12–20 Early | Buck | D-M-036-E1-R |
| Oct. 24–Nov. 1 | | | Buck Doe | D-M-035-O2-R D-F-035-O2-R | A B |
| 35, 36, 45, 361 | | Nov. 7–13 | Buck Doe | D-M-035-O3-R D-F-035-O3-R | A B |
| | | Nov. 18–22 | Buck | D-M-035-O4-R | A |
| 35, 36, 45, 361 private land only | | Oct. 24–Nov. 1 | Either | D-E-035-P2-R | A |
| | | Nov. 7–13 | Either | D-E-035-P3-R | A |
| 37 | see unit 18 | | | | |

| UNIT | VALID UNITS | DATES | SEX | HUNT CODE | LIST |
|--|---|----------------------------------|---------------|------------------------------|--------|
| 38 | 38 | Oct. 24–Nov. 1 | Buck Doe | D-M-038-O2-R D-F-038-O2-R | A B |
| | | Nov. 7–13 | Buck Doe | D-M-038-O3-R D-F-038-O3-R | A B |
| | | Nov. 18–22 | Buck Doe | D-M-038-O4-R D-F-038-O4-R | A B |
| | 38 private land only | Oct. 24–Nov. 30 | Buck | D-M-038-P5-R | B |
| | | Sept. 1–Nov. 30 | Doe | D-F-038-P5-R | C |
| | ■38 NEW Private-land-only buck and doe licenses valid in portion of GMU 38 bounded on N by Colo. Hwys 72, 93 & 128; on E by I-25; on S by I-70; on W by U.S. 6 & Colo. 119. | | | | |
| 38 Jefferson Co. portion only | 38 | Dec. 1– Jan. 31, 2021 Late | Either Doe | D-E-038-L1-R D-F-038-L1-R | A C |
| | | | | | |
| 39 | 39, 46 | Oct. 24–Nov. 1 | Buck Doe | D-M-039-O2-R D-F-039-O2-R | A A |
| | | Nov. 7–13 | Buck Doe | D-M-039-O3-R D-F-039-O3-R | A A |
| | | Nov. 18–22 | Buck Doe | D-M-039-O4-R D-F-039-O4-R | A A |
| | 39, 46 private land only | Oct. 24–Nov. 30 | Doe | D-F-039-P5-R | B |
| | | | | | |
| 40 | 40 | Oct. 24–Nov. 1 | Buck | D-M-040-O2-R | A |
| | | Nov. 7–13 | Buck | D-M-040-O3-R | A |
| | 40 private land only | Oct. 24–Nov. 1 | Buck | D-M-040-P2-R | A |
| | | Nov. 7–13 | Buck | D-M-040-P3-R | A |
| ■40 Landowner permission is advisable before applying. Most land is private. | | | | | |
| 41 | 41, 42, 421 | Oct. 24–Nov. 1 | Buck Doe | D-M-041-O2-R D-F-041-O2-R | A B |
| | | Nov. 7–13 | Buck Doe | D-M-041-O3-R D-F-041-O3-R | A B |
| | | Oct. 24–Nov. 1 | Buck | D-M-041-P2-R | A |
| | 41, 42, 421 private land only | Nov. 7–13 | Buck | D-M-041-P3-R | A |
| | | | | | |
| 42 | see unit 41 | | | | |
| 43 | 43 Maroon Bells- Snowmass Wilderness | Sept. 12–20 Early | Buck | D-M-043-E1-R | A |
| | | | | | |
| | 43, 47, 471 youth only | Oct. 24–Nov. 1 | Doe | D-F-043-K2-R | B |
| | | Nov. 7–13 | Doe | D-F-043-K3-R | B |
| | 43, 47, 471 private land only | Oct. 24–Nov. 1 | Buck Doe | D-M-043-O2-R D-F-043-O2-R | A B |
| | | Nov. 7–13 | Buck Doe | D-M-043-O3-R D-F-043-O3-R | A B |
| Nov. 18–22 | | Buck | D-M-043-O4-R | A | |
| 43, 47, 471 private land only | Oct. 24–Nov. 1 | Either | D-E-043-P2-R | A | |
| | Nov. 7–13 | Either | D-E-043-P3-R | A | |
| ■43 Camping permit required for Conundrum Hot Springs area of Maroon Bells-Snowmass Wilderness: www.recreation.gov | | | | | |
| 44 | 44, 45, 444 Holy Cross Wilderness | Sept. 12–20 Early | Buck | D-M-044-E1-R | A |
| | | Oct. 24–Nov. 1 | Buck Doe | D-M-044-O2-R D-F-044-O2-R | A B |
| | 44 | Nov. 7–13 | Buck Doe | D-M-044-O3-R D-F-044-O3-R | A B |
| | | Nov. 18–22 | Buck+ | D-M-044-O4-R | A |
| | 44 private land only | Oct. 24–Nov. 1 | Either | D-E-044-P2-R | A |
| | | Nov. 7–13 | Either | D-E-044-P3-R | A |

| UNIT | VALID UNITS | DATES | SEX | HUNT CODE | LIST |
|--|--|----------------------|--------------|------------------------------|--------|
| 45 | 44, 45, 444 Holy Cross Wilderness | Sept. 12–20 Early | Buck | D-M-044-E1-R | A |
| | | Oct. 24–Nov. 1 | Buck Doe | D-M-035-O2-R D-F-035-O2-R | A B |
| | | Nov. 7–13 | Buck Doe | D-M-035-O3-R D-F-035-O3-R | A B |
| | 35, 36, 45, 361 | Nov. 18–22 | Buck | D-M-035-O4-R | A |
| | | Oct. 24–Nov. 1 | Either | D-E-035-P2-R | A |
| | 35, 36, 45, 361 private land only | Nov. 7–13 | Either | D-E-035-P3-R | A |
| 46 | | see unit 39 | | | |
| 47 | 47 Hunter- Fryingpan Wilderness | Sept. 12–20 Early | Buck | D-M-047-E1-R | A |
| | | Oct. 24–Nov. 1 | Doe | D-F-043-K2-R | B |
| | 43, 47, 471 youth only | Nov. 7–13 | Doe | D-F-043-K3-R | B |
| | | Oct. 24–Nov. 1 | Buck Doe | D-M-043-O2-R D-F-043-O2-R | A A |
| | 43, 47, 471 | Nov. 7–13 | Buck Doe | D-M-043-O3-R D-F-043-O3-R | A B |
| | | Nov. 18–22 | Buck | D-M-043-O4-R | A |
| 43, 47, 471 private land only | Oct. 24–Nov. 1 | Either | D-E-043-P2-R | A | |
| | Nov. 7–13 | Either | D-E-043-P3-R | A | |
| ■43 Camping permit required for Conundrum Hot Springs area of Maroon Bells-Snowmass Wilderness: www.recreation.gov | | | | | |
| 48 | 48, 56, 481, 561 above timberline | Sept. 12–20 Early | Buck | D-M-048-E1-R | A |
| | | Oct. 24–Nov. 1 | Buck | D-M-048-O2-R | A |
| | 48, 56, 481, 561 | Nov. 7–13 | Buck | D-M-048-O3-R | A |
| | | Oct. 24–Nov. 1 | Buck | D-M-049-O2-R | A |
| | 49, 57, 58, 581 | Nov. 7–13 | Buck | D-M-049-O3-R | A |
| Oct. 24–Nov. 1 | | Doe | D-F-049-O2-R | A | |
| Nov. 7–13 | | Doe | D-F-049-O3-R | A | |
| 49, 57 private land only | Oct. 24–Nov. 1 | Doe | D-F-049-P2-R | B | |
| | Nov. 7–13 | Doe | D-F-049-P3-R | B | |
| 50, 500, 501 | Oct. 24–Nov. 1 | Buck | D-M-050-O2-R | A | |
| | Nov. 7–13 | Buck | D-M-050-O3-R | A | |
| 51 | 51 | Oct. 24–Nov. 1 | Buck | D-M-051-O2-R | A |
| | | Nov. 7–13 | Buck | D-M-051-O3-R | A |
| | 51 private land only | Nov. 18–22 | Buck | D-M-051-O4-R | A |
| | | Oct. 24–Nov. 22 | Buck | D-M-051-P5-R | B |
| 52 | 52, 411, 521 | Sept. 1–Nov. 30 | Doe | D-F-051-P5-R | B |
| | | Oct. 24–Nov. 1 | Buck | D-M-052-O2-R | A |
| | | Nov. 7–13 | Buck | D-M-052-O3-R | A |
| | 52, 411, 521 private land only | Nov. 18–22 | Buck | D-M-052-O4-R | A |
| | | Oct. 24–Nov. 1 | Buck | D-M-052-P2-R | A |
| | 52 private land only | Nov. 7–13 | Buck | D-M-052-P3-R | A |
| 53 | 53 | Sept. 1–Oct. 31 | Doe | D-F-052-P5-R | B |
| | | Oct. 24–Nov. 1 | Buck | D-M-053-O2-R | A |
| | 53 private land only | Nov. 7–13 | Buck | D-M-053-O3-R | A |
| | | Nov. 18–22 | Buck | D-M-053-O4-R | A |
| 53 private land only | Oct. 24–Nov. 1 | Buck | D-M-053-P2-R | A | |
| | Nov. 7–13 | Buck | D-M-053-P3-R | A | |
| 54 | 54 | Sept. 1–Oct. 31 | Doe | D-F-053-P5-R | B |
| | | Oct. 24–Nov. 1 | Buck | D-M-054-O2-R | A |
| 54 | 54 | Nov. 7–13 | Buck | D-M-054-O3-R | A |
| | | Nov. 18–22 | Buck | D-M-054-O4-R | A |

RIFLE — LIMITED LICENSES

| UNIT | VALID UNITS | DATES | SEX | HUNT CODE | LIST | UNIT | VALID UNITS | DATES | SEX | HUNT CODE | LIST | UNIT | VALID UNITS | DATES | SEX | HUNT CODE | LIST | | | | | | |
|----------------|----------------------|----------------------|----------------------|--------------|--------------|--------------|----------------|---|--------------------------|--------------------------|----------------------|----------------|-------------------|----------------|--------------|----------------------------------|---------------------------|---------------------------|----------------|----------------|----------------|--------------|--------------|
| 55 | 55 | Oct. 24–Nov. 1 | Buck | D-M-055-O2-R | A | 64 | 64, 65 | Oct. 24–Nov. 1 | Buck | D-M-064-O2-R | A | 72 | 72, 73 | Oct. 24–Nov. 1 | Buck | D-M-072-O2-R | A | | | | | | |
| | | | NEW Doe | D-F-055-O2-R | A | | | | Nov. 7–13 | Buck | D-M-064-O3-R | | | | A | Nov. 7–13 | Buck | D-M-072-O3-R | A | | | | |
| | | NEW Doe | D-F-055-O3-R | A | Nov. 18–22 | | | Buck | | D-M-064-O4-R | A | | | Nov. 18–22 | Buck | | D-M-072-O4-R | A | | | | | |
| 56 | 56 private land only | Sept. 12–20 Early | Buck | D-M-048-E1-R | | | | A | 64, 65 private land only | 64, 65 private land only | Oct. 24–Nov. 1 | | Buck | | D-M-064-P2-R | A | 72, #73 private land only | 72, #73 private land only | Sept. 1–30 | Doe | D-F-072-P5-R | B | |
| | | | NEW Doe | D-F-056-P2-R | B | | | Nov. 7–13 | | | | | Buck | D-M-064-P3-R | A | #73 S of Colo. 184 and U.S. 160. | | | | Oct. 24–Nov. 1 | Buck | D-M-072-P2-R | A |
| | | Nov. 7–13 | Doe | D-F-056-P3-R | B | | | | | | #Aug. 15–25 | | Either | D-E-064-P6-R | A | | | | Oct. 24–Nov. 1 | | Buck | D-M-072-P3-R | A |
| | | | Sept. 1–Oct. 31 Late | Doe | D-F-056-L1-R | | C | Hunting area bounded on N by unit boundary; on E by 2200 Rd., F Rd., Peach Valley Rd., Selig Canal, Loutsenhizer Canal, AB Lateral Canal, Landfill Rd., AB Lateral Canal, South Canal and West Canal; on W by unit boundary. | | | | | | | | | | | | | | | |
| 57 | 57 private land only | Oct. 24–Nov. 1 | | Buck | D-M-049-O2-R | | A | 65 | | | 65 private land only | | Sept. 12–20 Early | Buck | D-M-065-E1-R | A | | | 74 | 74 | Oct. 24–Nov. 1 | Buck | D-M-074-O2-R |
| | | | NEW Doe | D-F-049-O2-R | A | | Oct. 24–Nov. 1 | | | | | | | Buck | D-M-064-O2-R | A | | | | | | Nov. 7–13 | Buck |
| | | Nov. 7–13 | Doe | D-F-049-O3-R | A | | | | Nov. 7–13 | Buck | | | D-M-064-O3-R | A | Nov. 18–22 | Buck | | D-M-074-O4-R | | | A | | |
| | | | Oct. 24–Nov. 1 | Doe | D-F-049-P2-R | | B | | | Nov. 18–22 | | | Buck | D-M-064-O4-R | | A | | Oct. 24–Nov. 1 | | Buck | D-M-074-P2-R | A | |
| | | Nov. 7–13 | | Doe | D-F-049-P3-R | | B | | Oct. 24–Nov. 1 | | | | Buck | D-M-064-P2-R | A | Nov. 7–13 | | | | Buck | D-M-074-P3-R | A | |
| 58 | 58, 581 | | Oct. 24–Nov. 1 | Buck | D-M-049-O2-R | A | 66 | | | 66 | | Oct. 24–Nov. 1 | Buck | D-M-066-O2-R | A | | | 75 | | 75, 751 | Oct. 24–Nov. 1 | Buck | D-M-075-O2-R |
| | | NEW Doe | | D-F-066-O2-R | A | Nov. 7–13 | | Buck | D-M-066-O3-R | | A | | Nov. 7–13 | Doe | D-F-075-O2-R | A | | | | | | | |
| | | Nov. 7–13 | Doe | D-F-058-O2-R | A | | | Nov. 18–22 | Buck | | D-M-066-O4-R | A | | Nov. 7–13 | Doe | D-F-075-O3-R | | | | | A | | |
| Oct. 24–Nov. 1 | Doe | | D-F-058-O3-R | A | Nov. 18–22 | Buck | | | D-M-067-O2-R | | A | Nov. 18–22 | Buck | | D-M-075-O4-R | A | | | | | | | |
| | Nov. 7–13 | Doe | D-F-059-O2-R | A | | Nov. 7–13 | | Buck | D-M-067-O3-R | | A | | Nov. 18–22 | Doe | D-F-075-P3-R | B | | | | | | | |
| Nov. 7–13 | | Doe | D-F-059-O3-R | A | Nov. 18–22 | | | Buck | D-M-067-O4-R | | A | Nov. 18–22 | | Doe | D-F-075-P4-R | B | | | | | | | |
| | 59 | 59, 511 | Oct. 24–Nov. 1 | Buck | | D-M-060-O2-R | A | 67 | 67 | Oct. 24–Nov. 1 | NEW Doe | | D-F-066-O3-R | A | 76 | 76 | Oct. 24–Nov. 1 | | | Buck | D-M-076-O2-R | A | |
| NEW Doe | | | | D-F-066-O3-R | A | Nov. 7–13 | Buck | | | | D-M-060-O3-R | A | Nov. 7–13 | Buck | | | | | D-M-076-O3-R | A | | | |
| Nov. 7–13 | Buck | D-M-060-O4-R | A | Nov. 18–22 | Buck | | D-M-060-O4-R | | | A | Nov. 18–22 | Buck | | D-M-077-O2-R | | | A | | | | | | |
| | Oct. 24–Nov. 1 | Buck | D-M-060-P2-R | | A | Nov. 7–13 | Buck | | | D-M-067-O2-R | | A | Nov. 7–13 | Buck | | D-M-077-O3-R | A | | | | | | |
| Nov. 7–13 | | Doe | D-F-060-P2-R | B | Nov. 18–22 | | Buck | | | D-M-067-O3-R | A | Nov. 18–22 | | Buck | | D-M-077-O4-R | A | | | | | | |
| | Nov. 7–13 | Doe | D-F-060-P3-R | B | | Nov. 18–22 | Buck | | | D-M-068-O2-R | A | | Nov. 18–22 | Buck | | D-M-077-P2-R | A | | | | | | |
| 60 | | 60 private land only | Oct. 24–Nov. 1 | Buck | D-M-061-O2-R | | A | 68 | 68, 681, 682 | Oct. 24–Nov. 1 | Buck | D-M-068-O3-R | | A | | 77 | 77, 78, 771 | Oct. 24–Nov. 1 | Buck | D-M-077-O2-R | A | | |
| | NEW Doe | | | D-F-062-P2-R | B | Nov. 7–13 | Buck | | | | D-M-068-O4-R | A | Nov. 7–13 | Buck | | | | | D-M-077-O3-R | A | | | |
| | Nov. 7–13 | | Buck | D-M-062-P3-R | A | | Nov. 18–22 | | | Buck | D-M-069-O2-R | A | | Nov. 18–22 | | | | Buck | D-M-077-O4-R | A | | | |
| Nov. 7–13 | | Doe | D-F-062-P2-R | B | Nov. 18–22 | Buck | | | | D-M-069-O3-R | A | Nov. 18–22 | Buck | | | | D-M-077-P3-R | A | | | | | |
| | Nov. 7–13 | Doe | D-F-062-P3-R | B | | Nov. 18–22 | Buck | | | D-M-069-O4-R | A | | Nov. 18–22 | Buck | | | D-M-077-P4-R | A | | | | | |
| Nov. 7–13 | | Doe | D-F-062-P3-R | B | Nov. 18–22 | | Buck | | | D-M-069-P2-R | B | Nov. 18–22 | | Doe | | | D-F-077-P5-R | B | | | | | |
| | 61 | 61 | Oct. 24–Nov. 1 | Buck | | D-M-061-O2-R | A | 69 | 69, 84, 86, 691, 861 | Oct. 24–Nov. 1 | Buck | | D-M-069-P2-R | B | 78 | | 78 | Oct. 24–Nov. 1 | Buck | D-M-078-O2-R | A | | |
| NEW Doe | | | | D-F-069-P2-R | B | Nov. 7–13 | Buck | | | | D-M-069-P3-R | A | Nov. 7–13 | Buck | | | | | D-M-078-O3-R | A | | | |
| Nov. 7–13 | Doe | D-F-069-P3-R | B | Nov. 18–22 | Buck | | D-M-069-P3-R | | | A | Nov. 18–22 | Buck | | D-M-079-O2-R | | | | A | | | | | |
| | Nov. 7–13 | Doe | D-F-062-P3-R | | B | Nov. 18–22 | Buck | | | D-M-069-P3-R | | B | Nov. 18–22 | Buck | | | D-M-079-O3-R | A | | | | | |
| Nov. 7–13 | | Doe | D-F-062-P3-R | B | Nov. 18–22 | | Buck | | | D-M-069-P3-R | B | Nov. 18–22 | | Buck | | | D-M-079-O4-R | A | | | | | |
| | Nov. 7–13 | Doe | D-F-062-P3-R | B | | Nov. 18–22 | Buck | | | D-M-069-P3-R | B | | Nov. 18–22 | Doe | | | D-F-079-P5-R | B | | | | | |
| 62 | | 62 private land only | Oct. 24–Nov. 1 | Buck | D-M-062-O2-R | | A | 70 | 70 private land only | Sept. 1–Oct. 31 Late | Doe | D-F-069-L1-R | | C | | 79 | 79 | Oct. 24–Nov. 1 | Buck | D-M-080-O2-R | A | | |
| | NEW Doe | | | D-F-062-P2-R | B | Nov. 7–13 | Buck | | | | D-M-070-O2-R | A | Nov. 7–13 | Buck | | | | | D-M-080-O3-R | A | | | |
| | Nov. 7–13 | | Buck | D-M-062-P2-R | B | | Nov. 18–22 | | | Buck | D-M-070-O3-R | A | | Nov. 18–22 | | | | Buck | D-M-080-O4-R | A | | | |
| Nov. 7–13 | | Doe | D-F-062-P2-R | B | Nov. 18–22 | Buck | | | | D-M-070-O4-R | A | Nov. 18–22 | Buck | | | | D-M-082-O2-R | A | | | | | |
| | Nov. 7–13 | Doe | D-F-062-P3-R | B | | Nov. 18–22 | Buck | | | D-M-070-P2-R | A | | Nov. 18–22 | Buck | | | D-M-082-O3-R | A | | | | | |
| Nov. 7–13 | | Doe | D-F-062-P3-R | B | Nov. 18–22 | | Buck | | | D-M-070-P3-R | A | Nov. 18–22 | | Buck | | | D-M-082-O4-R | A | | | | | |
| | 63 | 63 private land only | Oct. 24–Nov. 1 | Buck | | D-M-062-P3-R | B | 71 | 71, 711 | Oct. 24–Nov. 1 | Buck | | D-M-071-O2-R | A | 80 | | 80, 81 | Oct. 24–Nov. 1 | Buck | D-M-082-P2-R | A | | |
| NEW Doe | | | | D-F-062-P3-R | B | Nov. 7–13 | Buck | | | | D-M-071-O3-R | A | Nov. 7–13 | Buck | | | | | D-M-083-P2-R | A | | | |
| Nov. 7–13 | | | Buck | D-M-063-O2-R | A | | Nov. 18–22 | | | Buck | D-M-071-O4-R | A | | Nov. 18–22 | | | | Buck | D-M-083-P3-R | A | | | |
| | Nov. 7–13 | Buck | D-M-063-O3-R | A | Nov. 18–22 | Buck | | | | D-M-071-P2-R | A | Nov. 18–22 | Buck | | | | D-M-083-P4-R | A | | | | | |
| Nov. 7–13 | | Buck | D-M-063-O4-R | A | | Nov. 18–22 | Buck | | | D-M-071-P3-R | A | | Nov. 18–22 | Buck | | | D-M-082-E1-R | A | | | | | |
| | Nov. 7–13 | Buck | D-M-063-P2-R | A | Nov. 18–22 | | Buck | | | D-M-071-P3-R | A | Nov. 18–22 | | Doe | | | D-F-079-P5-R | B | | | | | |
| Nov. 7–13 | | Buck | D-M-063-P3-R | A | | Nov. 18–22 | Buck | D-M-071-P3-R | A | Nov. 18–22 | Doe | | D-F-079-P5-R | B | | | | | | | | | |

RIFLE — LIMITED LICENSES

| UNIT | VALID UNITS | DATES | SEX | HUNT CODE | LIST |
|---|--|-----------------------------|--------------|--------------|------|
| 85 | 85, 851 Except Bosque del Oso SWA | Oct. 24–Nov. 1 | Buck | D-M-085-O2-R | A |
| | ■85 private land only | Nov. 7–13 | Buck | D-M-085-O3-R | A |
| | | Sept. 1– Dec. 31 Late | Doe | D-F-085-P5-R | C |
| ■85 Hunting in area bounded on N by Colo. 160; on E by CR 350 and Wahatoya Creek; on S by CRs 362 and 360, and fenceline on S side of LaVeta Town Lakes and golf course from intersection of CRs 360 and 361 to Colo. 12 and CR 420; on W by Colo. 12 and CRs 430, 440 and 451. | | | | | |
| 86 | 82, 86, 861 above timberline | Sept. 12–20 Early | Buck+ | D-M-082-E1-R | A |
| | 69, 84, 86, 691, 861 | Oct. 24–Nov. 1 | Buck | D-M-069-O2-R | A |
| | | Nov. 7–13 | Buck | D-M-069-O3-R | A |
| | | Nov. 18–22 | Buck | D-M-069-O4-R | A |
| 69, 84, 86, 691, 861 private land only | Oct. 24–Nov. 1 | Doe | D-F-069-P2-R | B | |
| | Nov. 7–13 | Buck | D-M-069-P3-R | A | |
| 87 Plains | 87 | Oct. 24–Nov. 3 | Buck | D-M-087-O1-R | A |
| | | Dec. 1–14 Late | Doe | D-F-087-O1-R | A |
| | | | Buck | D-M-087-L1-R | A |
| 88 Plains | 88 | Oct. 24–Nov. 3 | Buck | D-M-088-O1-R | A |
| | | | Doe | D-F-088-O1-R | A |
| | | Dec. 1–14 Late | Buck | D-M-088-L1-R | A |
| 89 Plains | 89 | Oct. 24–Nov. 3 | Buck | D-M-089-O1-R | A |
| | | | Doe | D-F-089-O1-R | A |
| | | Dec. 1–14 Late | Buck | D-M-089-L1-R | A |
| 90 Plains | 90 | Oct. 24–Nov. 3 | Buck | D-M-090-O1-R | A |
| | | | Doe | D-F-090-O1-R | A |
| | | Dec. 1–14 Late | Buck | D-M-090-L1-R | A |
| 91 Plains | 91 | Oct. 24–Nov. 3 | Buck | D-M-091-O1-R | A |
| | | | Doe | D-F-091-O1-R | A |
| | | Dec. 1–14 Late | Buck | D-M-091-L1-R | A |
| 92 Plains | 92 | Oct. 24–Nov. 3 | Buck | D-M-092-O1-R | A |
| | | | Doe | D-F-092-O1-R | A |
| | | Dec. 1–14 Late | Buck | D-M-092-L1-R | A |
| 93 Plains | 93 | Oct. 24–Nov. 3 | Buck | D-M-093-O1-R | A |
| | | | Doe | D-F-093-O1-R | A |
| | | Dec. 1–14 Late | Buck | D-M-093-L1-R | A |
| 94 Plains | 94 | Oct. 24–Nov. 3 | Buck | D-M-094-O1-R | A |
| | | | Doe | D-F-094-O1-R | A |
| | | Dec. 1–14 Late | Buck | D-M-094-L1-R | A |
| 95 Plains | 95 | Oct. 24–Nov. 3 | Buck | D-M-095-O1-R | A |
| | | | Doe | D-F-095-O1-R | A |
| | | Dec. 1–14 Late | Buck | D-M-095-L1-R | A |

| UNIT | VALID UNITS | DATES | SEX | HUNT CODE | LIST |
|---------------|--------------|-------------------|-------|--------------|------|
| 96 Plains | 96 | Oct. 24–Nov. 3 | Buck | D-M-096-O1-R | A |
| | | | Doe | D-F-096-O1-R | A |
| | | Dec. 1–14 Late | Buck | D-M-096-L1-R | A |
| 97 Plains | 97 | Oct. 24–Nov. 3 | Buck | D-M-097-O1-R | A |
| | | | Doe | D-F-097-O1-R | A |
| | | Dec. 1–14 Late | Buck | D-M-097-L1-R | A |
| 98 Plains | 98 | Oct. 24–Nov. 3 | Buck | D-M-098-O1-R | A |
| | | | Doe | D-F-098-O1-R | A |
| | | Dec. 1–14 Late | Buck | D-M-098-L1-R | A |
| 99 Plains | 99 | Oct. 24–Nov. 3 | Buck | D-M-099-O1-R | A |
| | | | Doe | D-F-099-O1-R | A |
| | | Dec. 1–14 Late | Buck | D-M-099-L1-R | A |
| 100 Plains | 100 | Oct. 24–Nov. 3 | Buck | D-M-100-O1-R | A |
| | | | Doe | D-F-100-O1-R | A |
| | | Dec. 1–14 Late | Buck | D-M-100-L1-R | A |
| 101 Plains | 101 | Oct. 24–Nov. 3 | Buck | D-M-101-O1-R | A |
| | | | Doe | D-F-101-O1-R | A |
| | | Dec. 1–14 Late | Buck | D-M-101-L1-R | A |
| 102 Plains | 102 | Oct. 24–Nov. 3 | Buck | D-M-102-O1-R | A |
| | | | Doe | D-F-102-O1-R | A |
| | | Dec. 1–14 Late | Buck | D-M-102-L1-R | A |
| 103 Plains | 103 | Oct. 24–Nov. 3 | Buck | D-M-103-O1-R | A |
| | | | Doe | D-F-103-O1-R | A |
| | | Dec. 1–14 Late | Buck+ | D-M-103-L1-R | A |
| 104 Plains | 104 | Oct. 24–Nov. 3 | Buck | D-M-104-O1-R | A |
| | | | Doe | D-F-104-O1-R | A |
| | | Dec. 1–14 Late | Buck | D-M-104-L1-R | A |
| 105 Plains | 105, 106 | Oct. 24–Nov. 3 | Buck | D-M-105-O1-R | A |
| | | | Doe | D-F-105-O1-R | A |
| | | Dec. 1–14 Late | Buck | D-M-105-L1-R | A |
| 106 Plains | see unit 105 | Oct. 24–Nov. 3 | Buck | D-M-106-O1-R | A |
| | | | Doe | D-F-106-O1-R | A |
| | | Dec. 1–14 Late | Buck | D-M-106-L1-R | A |
| 107 Plains | 107 | Oct. 24–Nov. 3 | Buck | D-M-107-O1-R | A |
| | | | Doe | D-F-107-O1-R | A |
| | | Dec. 1–14 Late | Buck | D-M-107-L1-R | A |
| 109 Plains | 109 | Oct. 24–Nov. 3 | Buck | D-M-109-O1-R | A |
| | | | Doe | D-F-109-O1-R | A |
| | | Dec. 1–14 Late | Buck | D-M-109-L1-R | A |
| 110 Plains | 110 | Oct. 24–Nov. 3 | Buck | D-M-110-O1-R | A |
| | | | Doe | D-F-110-O1-R | A |
| | | Dec. 1–14 Late | Buck | D-M-110-L1-R | A |
| 111 Plains | 111 | Oct. 24–Nov. 3 | Buck | D-M-111-O1-R | A |
| | | | Doe | D-F-111-O1-R | A |
| | | Dec. 1–14 Late | Buck | D-M-111-L1-R | A |
| 112 Plains | 112 | Oct. 24–Nov. 3 | Buck | D-M-112-O1-R | A |
| | | | Doe | D-F-112-O1-R | A |
| | | Dec. 1–14 Late | Buck | D-M-112-L1-R | A |
| 113 Plains | 113 | Oct. 24–Nov. 3 | Buck | D-M-113-O1-R | A |
| | | | Doe | D-F-113-O1-R | A |
| | | Dec. 1–14 Late | Buck | D-M-113-L1-R | A |

| UNIT | VALID UNITS | DATES | SEX | HUNT CODE | LIST |
|---------------|----------------------------------|-------------------|---|--------------|--------------|
| 114 Plains | 114, 115 | Oct. 24–Nov. 3 | Buck | D-M-114-O1-R | A |
| | | | Doe | D-F-114-O1-R | A |
| 115 Plains | see unit 114 | | | | |
| 116 Plains | 116 | Oct. 24–Nov. 3 | Buck | D-M-116-O1-R | A |
| | | | Doe | D-F-116-O1-R | A |
| | | Dec. 1–14 Late | Buck | D-M-116-L1-R | A |
| 117 Plains | 117 | Oct. 24–Nov. 3 | Buck | D-M-117-O1-R | A |
| | | | Doe | D-F-117-O1-R | A |
| | | Dec. 1–14 Late | Buck | D-M-117-L1-R | A |
| 118 Plains | 118, 123 | Oct. 24–Nov. 3 | Buck | D-M-118-O1-R | A |
| | | | Doe | D-F-118-O1-R | A |
| 119 Plains | 119 | Oct. 24–Nov. 3 | Buck | D-M-119-O1-R | A |
| | | | Doe | D-F-119-O1-R | A |
| 120 Plains | 120, 121 | Oct. 24–Nov. 3 | Buck | D-M-120-O1-R | A |
| | | | Doe | D-F-120-O1-R | A |
| 121 Plains | see unit 120 | | | | |
| 122 Plains | 122 | Oct. 24–Nov. 3 | Buck | D-M-122-O1-R | A |
| | | | Doe | D-F-122-O1-R | A |
| 123 Plains | 122 | Dec. 1–14 Late | Buck | D-M-122-L1-R | A |
| | | | Doe | D-F-122-L1-R | A |
| 123 Plains | see unit 118 | | | | |
| 124 Plains | 124 | Oct. 24–Nov. 3 | Buck | D-M-124-O1-R | A |
| | | | Doe | D-F-124-O1-R | A |
| 125 Plains | 125 | Oct. 24–Nov. 3 | Buck | D-M-125-O1-R | A |
| | | | Doe | D-F-125-O1-R | A |
| | | Dec. 1–14 Late | Buck | D-M-125-L1-R | A |
| 126 Plains | 126 | Oct. 24–Nov. 3 | Buck | D-M-126-O1-R | A |
| | | | Doe | D-F-126-O1-R | A |
| | | Dec. 1–14 Late | Buck | D-M-126-L1-R | A |
| 127 Plains | 127 | Oct. 24–Nov. 3 | Buck | D-M-127-O1-R | A |
| | | | Doe | D-F-127-O1-R | A |
| | | Dec. 1–14 Late | Buck | D-M-127-L1-R | A |
| 128 Plains | ■128, 129 | Oct. 24–Nov. 3 | Buck | D-M-128-O1-R | A |
| | | | Doe | D-F-128-O1-R | A |
| | | | ■128 Landowner permission is advisable before applying. Most land is private. | | |
| 129 Plains | ■128, 129 | Oct. 24–Nov. 3 | Buck | D-M-128-O1-R | A |
| | | | Doe | D-F-128-O1-R | A |
| 130 Plains | 129 | Dec. 1–14 Late | Buck | D-M-129-L1-R | A |
| | | | Doe | D-F-129-L1-R | A |
| | | Oct. 24–Nov. 3 | Buck | D-M-130-O1-R | A |
| 131 Plains | 130 | Oct. 24–Nov. 3 | Buck | D-M-130-L1-R | A |
| | | | Doe | D-F-130-O1-R | A |
| | | Dec. 1–14 Late | Buck | D-M-130-L1-R | A |
| 132 Plains | 131, 231 | Oct. 24–Nov. 1 | Buck | D-M-131-O2-R | A |
| | | | Doe | D-F-131-O2-R | A |
| | | Nov. 7–13 | Buck | D-M-131-O3-R | A |
| 133 Plains | 131, 231 private land only | Oct. 24–Nov. 1 | Either | D-E-131-P2-R | A |
| | | | Nov. 7–13 | Either | D-E-131-P3-R |
| | | Oct. 24–Nov. 3 | Buck | D-M-132-O1-R | A |
| 134 Plains | 132 | Oct. 24–Nov. 3 | Buck | D-F-132-O1-R | A |
| | | | Doe | D-F-132-O1-R | A |
| | | Dec. 1–14 Late | Buck | D-M-132-L1-R | A |
| 135 Plains | 133 | Oct. 24–Nov. 3 | Buck | D-M-133-O1-R | A |
| | | | Doe | D-F-133-O1-R | A |
| 136 Plains | 134 | Oct. 24–Nov. 3 | Buck | D-M-134-O1-R | A |
| | | | Doe | D-F-134-O1-R | A |
| 137 Plains | 135 | Oct. 24–Nov. 3 | Buck | D-M-135-O1-R | A |
| | | | Doe | D-F-135-O1-R | A |

RIFLE — LIMITED LICENSES

| UNIT | VALID UNITS | DATES | SEX | HUNT CODE | LIST | UNIT | VALID UNITS | DATES | SEX | HUNT CODE | LIST | UNIT | VALID UNITS | DATES | SEX | HUNT CODE | LIST |
|---------------|--------------------------------------|---|---------------|------------------------------|--------|------|--|-----------------------------|-------------------|------------------------------|--------------|--------------|---|-----------------------------|------------------|------------------------------|----------------------|
| 136 Plains | 136, 147 | Oct. 24–Nov. 3 | Buck Doe | D-M-136-O1-R D-F-136-O1-R | A A | 191 | 19, 191 | Oct. 24–Nov. 1 Nov. 7–13 | Doe Doe | D-F-009-O2-R D-F-009-O3-R | A A | 441 | 4, 14, 214, 441 | Oct. 24–Nov. 1 | Buck Doe | D-M-004-O2-R D-F-004-O2-R | A A |
| | | Dec. 1–14 Late | Buck | D-M-136-L1-R | A | | | Dec. 5–19 Late | Doe | D-F-009-L1-R | A | | | Nov. 7–13 | Buck Doe | D-M-004-O3-R D-F-004-O3-R | A A |
| 137 Plains | 136 | Oct. 24–Nov. 3 | Doe | D-F-136-L1-R | A | 201 | 201 | Oct. 24–Nov. 1 Nov. 7–13 | Buck Buck | D-M-019-O2-R D-M-019-O3-R | A A | 444 | 3, 4, 5, 14, 214, 301, 441 private land only | Nov. 18–22 | Buck | D-M-019-O4-R | A |
| | | Dec. 1–14 Late | Doe | D-F-137-L1-R | A | | | Nov. 18–22 | Buck | D-M-201-O2-R D-M-201-O3-R | A A | | | Oct. 24–Nov. 1 | Either | D-E-003-P2-R | A |
| 138 Plains | 138, 146 | Oct. 24–Nov. 3 | Buck Doe | D-M-138-O1-R D-F-138-O1-R | A A | 211 | 11, 211 | Oct. 24–Nov. 1 Nov. 7–13 | Buck Doe | D-M-201-O4-R D-M-011-O2-R | A A | 444 | 44, 45, 444 Holy Cross Wilderness | Sept. 12–20 Early | Buck | D-M-044-E1-R | A |
| | | Dec. 1–14 Late | Buck Doe | D-M-138-L1-R D-F-138-L1-R | A A | | | Nov. 18–22 | Buck | D-M-011-O3-R | A | | | Oct. 24–Nov. 1 | Buck Doe | D-M-444-O2-R D-F-444-O2-R | A B |
| 139 Plains | 139 | Oct. 24–Nov. 3 | Buck Doe | D-M-139-O1-R D-F-139-O1-R | A A | 214 | 11, 12, 13, 22, 23, 24, 211 private land only | Nov. 7–13 | Buck Doe | D-M-011-O3-R D-F-011-O3-R | A A | 471 | 444 private land only | Nov. 7–13 | Buck Doe | D-M-444-O3-R D-F-444-O3-R | A B |
| | | Dec. 1–14 Late | Buck Doe | D-M-139-L1-R D-F-139-L1-R | A A | | | Nov. 18–22 | Buck | D-M-011-O4-R | A | | | Nov. 18–22 | Buck | D-M-444-O4-R | A |
| 140 | 140 | Oct. 24–Nov. 1 Nov. 7–13 | Buck Buck | D-M-140-O2-R D-M-140-O3-R | A A | 214 | 3, 4, 5, 14, 214, 301, 441 private land only | Oct. 24–Nov. 1 Nov. 7–13 | Either Either | D-E-011-P2-R D-E-011-P3-R | A A | 471 | 444 private land only | Oct. 24–Nov. 1 Nov. 7–13 | Either Either | D-E-444-P2-R D-E-444-P3-R | A A |
| | | 140 See public land access restrictions for James M. John SWA on page 68. | | | | | | 211 | Dec. 1–31 Late | Doe | D-F-211-L1-R | | | A | 461 | see unit 391 | Sept. 12–20 Early |
| 141 Plains | 141 | Oct. 24–Nov. 3 | Buck Doe | D-M-141-O1-R D-F-141-O1-R | A A | 231 | 12, 24, 25, 26, 231 Flattops Wilderness | | | Sept. 12–20 Early | Buck | D-M-004-O2-R | A | 471 | | | 471 youth only |
| | | Dec. 1–14 Late | Buck Doe | D-M-141-L1-R D-F-141-L1-R | A A | | | Nov. 7–13 | Buck Doe | D-M-004-O3-R D-F-004-O3-R | A A | Nov. 7–13 | Doe | | D-F-043-K3-R | B | |
| 142 Plains | 142 | Dec. 1–14 Late | Buck + Doe | D-M-142-L1-R D-F-142-L1-R | A A | 231 | 131, 231 private land only | Oct. 24–Nov. 1 Nov. 7–13 | Buck Buck | D-M-004-O4-R D-E-131-P2-R | A A | 471 | 43, 47, 471 private land only | Oct. 24–Nov. 1 | Buck Doe | D-M-043-O2-R D-F-043-O2-R | A B |
| | | Oct. 24–Nov. 3 | Buck Doe | D-M-143-O1-R D-F-143-O1-R | A A | | | Nov. 18–22 | Buck | D-M-004-O4-R | A | | | Nov. 7–13 | Buck Doe | D-M-043-O3-R D-F-043-O3-R | A B |
| 143 Plains | 143, 144, 145 private land only | Oct. 24–Nov. 3 | Buck Doe | D-M-143-P1-R D-F-143-P1-R | A B | 301 | see unit 3 | Oct. 24–Nov. 1 | Either | D-E-003-P2-R | A | 481 | 48, 56, 481, 561 above timberline | Sept. 12–20 Early | Buck | D-M-048-E1-R | A |
| | | Dec. 1–14 Late | Buck Doe | D-M-143-L1-R D-F-143-L1-R | A A | | | Nov. 7–13 | Either | D-E-003-P3-R | A | | | Oct. 24–Nov. 1 | Buck Doe | D-M-048-O2-R D-M-048-O3-R | A A |
| 144 Plains | 143, 144, 145 private land only | Oct. 24–Nov. 3 | Buck Doe | D-M-143-O1-R D-F-143-O1-R | A A | 361 | see unit 35 | Oct. 24–Nov. 1 | Buck | D-M-012-E1-R | A | 481 | 481 private land only | Oct. 24–Nov. 1 | Buck | D-M-048-O2-R | A |
| | | Dec. 1–14 Late | Buck Doe | D-M-144-L1-R D-F-144-L1-R | A A | | | Nov. 7–13 | Either | D-E-131-P3-R | A | | | Nov. 7–13 | Buck | D-M-048-O3-R | A |
| 145 Plains | 143, 144, 145 private land only | Oct. 24–Nov. 3 | Buck Doe | D-M-143-O1-R D-F-143-O1-R | A A | 371 | see unit 18 | Oct. 24–Nov. 1 Nov. 7–13 | Buck Buck | D-M-131-O2-R D-M-131-O3-R | A A | 481 | 481 private land only | Oct. 24–Nov. 1 | Doe | D-F-481-P2-R | B |
| | | Dec. 1–14 Late | Buck Doe | D-M-145-L1-R D-F-145-L1-R | A A | | | Nov. 7–13 | Either | D-E-131-P3-R | A | | | Nov. 7–13 | Doe | D-F-481-P3-R | B |
| 146 Plains | see unit 138 | Oct. 24–Nov. 3 | Buck Doe | D-M-136-O1-R D-F-136-O1-R | A A | 391 | 391, 461 private land only | Oct. 24–Nov. 1 Nov. 7–13 | Buck Buck | D-M-391-O2-R D-M-391-O3-R | A A | 500 | see unit 50 | Sept. 1–Oct. 31 Late | Doe | D-F-481-L1-R | C |
| | | Dec. 1–14 Late | Buck Doe | D-M-145-L1-R D-F-145-L1-R | A A | | | Nov. 18–22 | Buck | D-M-391-O4-R | A | | | Nov. 7–13 | Doe | D-F-481-P3-R | B |
| 147 Plains | 136, 147 | Oct. 24–Nov. 3 | Buck Doe | D-M-136-O1-R D-F-136-O1-R | A A | 411 | 52, 411, 521 private land only | Oct. 24–Nov. 1 Nov. 7–13 | Buck Buck | D-M-391-P5-R D-F-391-P5-R | A C | 501 | 50, 500, 501 | Oct. 24–Nov. 1 | Buck | D-M-050-O2-R | A |
| | | Dec. 1–14 Late | Buck | D-M-136-L1-R | A | | | Nov. 18–22 | Buck | D-M-052-O2-R D-M-052-O3-R | A A | | | Nov. 7–13 | Doe | D-M-050-O3-R | A |
| 161 | 14, 16, 161 Mt. Zirkel Wilderness | Sept. 12–20 Early | Buck | D-M-014-E1-R | A | 411 | 52, 411, 521 private land only | Oct. 24–Nov. 1 | Buck | D-M-052-O4-R | A | 511 | 59, 511 | Nov. 7–13 | Doe | D-F-501-O3-R | A |
| | | Oct. 1–9 Early | Buck | D-M-161-E1-R | A | | | Nov. 18–22 | Buck | D-M-052-P2-R | A | | | Nov. 18–22 | Buck | D-M-501-O4-R | A |
| 171 | 6, 16, 17, 161, 171 | Nov. 18–22 | Buck | D-M-006-O4-R | A | 411 | 411 private land only | Oct. 24–Nov. 1 | Buck | D-M-052-P3-R | A | 511 | 511 private land only | Oct. 24–Nov. 1 | Buck | D-M-059-O2-R | A |
| | | Oct. 24–Nov. 1 Nov. 7–13 | Buck Buck | D-M-161-O2-R D-M-161-O3-R | A A | | | Nov. 7–13 | Buck | D-M-059-O3-R | A | | | Oct. 24–Nov. 1 | Doe | D-F-511-O2-R | A |
| 171 | 6, 16, 17, 161, 171 | Nov. 18–22 | Buck | D-M-006-O4-R | A | 421 | see unit 41 | Sept. 1–Oct. 31 | Doe | D-F-411-P5-R | B | 512 | 512 Air Force Academy | Oct. 1–Dec. 31 | Buck Doe | D-M-512-S1-R D-F-512-S1-R | A A |
| | | Oct. 1–9 Early | Buck | D-M-171-E1-R | A | | | NEW Aug. 15–25 | Either | D-E-411-P6-R | A | | | Nov. 7–13 | Doe | D-F-511-O3-R | A |
| 181 | see unit 27 | Oct. 24–Nov. 1 Nov. 7–13 | Buck Buck | D-M-161-O2-R D-M-161-O3-R | A A | 421 | see unit 41 | Nov. 18–22 | Buck | D-M-052-O4-R | A | 512 | 512 Air Force Academy | Nov. 18–22 | Buck | D-M-511-O4-R | A |
| | | Nov. 18–22 | Buck | D-M-171-O2-R D-M-171-O3-R | A A | | | Nov. 7–13 | Doe | D-F-511-P2-R | B | | | Nov. 7–13 | Doe | D-F-511-P3-R | B |
| 181 | see unit 27 | Nov. 18–22 | Buck | D-M-006-O4-R | A | 421 | see unit 41 | Nov. 18–22 | Buck | D-M-052-O4-R | A | 512 | 512 Air Force Academy | Nov. 18–22 | Buck | D-M-511-P4-R | A |
| | | Nov. 18–22 | Buck | D-M-006-O4-R | A | | | Nov. 18–22 | Buck | D-M-511-P4-R | A | | | Nov. 18–22 | Buck | D-M-512-S1-R | A |

RIFLE — LIMITED LICENSES

| UNIT | VALID UNITS | DATES | SEX | HUNT CODE | LIST |
|------------|---|---|----------------|--------------|------|
| 521 | 52, 411, 521 | Oct. 24–Nov. 1 | Buck | D-M-052-O2-R | A |
| | | Nov. 7–13 | Buck | D-M-052-O3-R | A |
| | | Nov. 18–22 | Buck | D-M-052-O4-R | A |
| 521 | 52, 411, 521 <i>private land only</i> | Oct. 24–Nov. 1 | Buck | D-M-052-P2-R | A |
| | | Nov. 7–13 | Buck | D-M-052-P3-R | A |
| 551 | 551 | Oct. 24–Nov. 1 | Buck | D-M-551-O2-R | A |
| | | | NEW Doe | D-F-551-O2-R | A |
| | | Nov. 7–13 | Buck | D-M-551-O3-R | A |
| | | | NEW Doe | D-F-551-O3-R | A |
| Nov. 18–22 | Buck | D-M-551-O4-R | A | | |
| 561 | 48, 56, 481, 561 <i>above timberline</i> | Sept. 12–20 <i>Early</i> | Buck | D-M-048-E1-R | A |
| | | Oct. 24–Nov. 1 | Buck | D-M-048-O2-R | A |
| 561 | 48, 56, 481, 561 | Nov. 7–13 | Buck | D-M-048-O3-R | A |
| | | Oct. 24–Nov. 1 | Buck | D-M-049-O2-R | A |
| 561 | 49, 57, 58, 581 | Nov. 7–13 | Buck | D-M-049-O3-R | A |
| | | Oct. 24–Nov. 1 | Doe | D-F-058-O2-R | A |
| 561 | 58, 581 | Nov. 7–13 | Doe | D-F-058-O3-R | A |
| | | Sept. 1–Oct. 31 <i>Late</i> | Doe | D-F-069-L1-R | C |
| 581 | 69, 581 | 69, 581 Bounded on N by a straight line connecting U.S. 50 and North St.; on E by Mackenzie Ave./Fourmile Ln.; on S by a straight line connecting Pinion Ave. to Fremont CR 143, Fremont CR 143 and Tanner/East Bear Gulch Trail 1333; on W by BLM and USFS boundary, Temple Canyon Rd. and U.S. 50. | | | |

| UNIT | VALID UNITS | DATES | SEX | HUNT CODE | LIST |
|------|--|--|------|--------------|------|
| 591 | 591 <i>Fort Carson</i> | Oct. 1–Jan. 31, 2021 <i>Late</i> | Buck | D-M-591-L1-R | A |
| | | | Doe | D-F-591-L1-R | A |
| | | 591 See special-use rules for closures in this unit: see Fort Carson under "Closures," page 68. | | | |
| 681 | see unit 68 | | | | |
| 682 | see unit 68 | | | | |
| 691 | 69, 84, 86, 691, 861 <i>private land only</i> | Oct. 24–Nov. 1 | Buck | D-M-069-O2-R | A |
| | | Nov. 7–13 | Buck | D-M-069-O3-R | A |
| | | Nov. 18–22 | Buck | D-M-069-O4-R | A |
| | | Oct. 24–Nov. 1 | Buck | D-M-069-P2-R | A |
| | | Nov. 7–13 | Doe | D-F-069-P2-R | B |
| 691 | 69, 84, 86, 691, 861 <i>private land only</i> | Nov. 7–13 | Buck | D-M-069-P3-R | A |
| | | | Doe | D-F-069-P3-R | B |
| 711 | see unit 71 | | | | |
| 741 | 741 <i>private land only</i> | Oct. 24–Nov. 1 | Buck | D-M-741-O2-R | A |
| | | Nov. 7–13 | Buck | D-M-741-O3-R | A |
| | | Nov. 18–22 | Buck | D-M-741-O4-R | A |
| 741 | 741 <i>private land only</i> | Oct. 24–Nov. 1 | Buck | D-M-741-P2-R | A |
| | | | Doe | D-F-741-P2-R | B |
| | | Nov. 7–13 | Buck | D-M-741-P3-R | A |
| | | | Doe | D-F-741-P3-R | B |
| 741 | 741 <i>private land only</i> | Nov. 18–22 | Buck | D-M-741-P4-R | A |
| | | | Doe | D-F-741-P4-R | B |
| 751 | see unit 75 | | | | |
| 771 | see unit 77 | | | | |
| 791 | 79, 791 <i>private land only</i> | Oct. 24–Nov. 1 | Buck | D-M-079-O2-R | A |
| | | Nov. 7–13 | Buck | D-M-079-O3-R | A |
| | | Nov. 18–22 | Buck | D-M-079-O4-R | A |
| 791 | 791 <i>private land only</i> | Sept. 1–Dec. 31 <i>Late</i> | Doe | D-F-791-P5-R | B |

| UNIT | VALID UNITS | DATES | SEX | HUNT CODE | LIST |
|------|--|---|----------------|--------------|------|
| 851 | 85, 851 <i>Except Bosque del Oso SWA</i> | Oct. 24–Nov. 1 | Buck | D-M-085-O2-R | A |
| | | Nov. 7–13 | Buck | D-M-085-O3-R | A |
| | | Oct. 10–14 | Buck | D-M-851-O1-R | A |
| | | Oct. 24–Nov. 1 | Buck | D-M-851-O2-R | A |
| 851 | 851 <i>Bosque del Oso SWA only</i> | Sept. 12–20 <i>Early</i> | Buck + | D-M-082-E1-R | A |
| | | Oct. 24–Nov. 1 | Buck | D-M-069-O2-R | A |
| | | Nov. 7–13 | Buck | D-M-069-O3-R | A |
| | | Nov. 18–22 | Buck | D-M-069-O4-R | A |
| | | Oct. 24–Nov. 1 | Buck | D-M-069-P2-R | A |
| 861 | 82, 86, 861 <i>above timberline</i> | Sept. 12–20 <i>Early</i> | Buck | D-M-069-P2-R | B |
| | | | Doe | D-F-069-P2-R | A |
| | | Nov. 7–13 | Buck | D-M-069-P3-R | A |
| | | | Doe | D-F-069-P3-R | B |
| 861 | 69, 84, 86, 691, 861 <i>private land only</i> | Oct. 24–Nov. 1 | Buck | D-M-951-O1-R | A |
| | | Nov. 7–13 | Buck | D-F-951-O1-R | A |
| | | Nov. 18–22 | Buck | D-M-951-O1-R | A |
| 951 | 951 <i>private land only</i> | Oct. 24–Nov. 3 | Buck | D-M-951-O1-R | A |
| | | Dec. 1–14 <i>Late</i> | Buck | D-M-951-L1-R | A |
| | | Oct. 24–Nov. 3 | Doe | D-F-951-L1-R | A |
| | | | NEW Doe | D-M-951-P7-R | B |
| 951 | 951 <i>Plains</i> | Dec. 1–14 <i>Late</i> | Buck | D-M-951-P7-R | B |
| | | 951 NEW <i>private land only</i> MULE DEER ONLY. Hunting area bounded on N by Riverside Inlet and Riverside Outlet canals, and south bank of Riverside Reservoir; on E by Morgan CR 2 and Colo. 144; on S by I-76; on W by Weld CRs 386 and 69, and U.S. 34. | | | |

SEASON CHOICE LICENSES

Hunt all seasons until you fill your deer license!

- ▶ Season choice licenses are available to residents and nonresidents for hunting deer in the units specified in the table at right. ▶
- ▶ You may use these licenses to hunt in any or all of the seasons in the specified units until your tag is filled: archery, muzzleloader and/or rifle seasons.
- ▶ You **MUST** use the correct method of take and follow the dates for each season. All other season restrictions also apply.
- ▶ **NOTE:** **NEW** Season choice hunt codes now end with an "X" instead of an "R."

REMEMBER: Hunters can hunt with archery equipment during any rifle season. They **must** wear fluorescent orange or pink during first, second, third or fourth rifle season.

SEASON CHOICE — LIMITED LICENSES

| UNIT | ARCHERY DATES | MUZZLELD R DATES | RIFLE DATES | SEX | HUNT CODE | LIST |
|---|-------------------------|------------------|------------------------|--------|--------------|------|
| 91 <i>Plains, private land only</i> | Oct. 1–23 | Oct. 10–18 | Oct. 24–Nov. 3 | Doe | D-F-091-P5-X | C |
| | Nov. 4–30 Dec. 15–31 | | Dec. 1–14 Jan. 1–31 | | | |
| 92 <i>Plains, private land only</i> | Oct. 1–23 | Oct. 10–18 | Oct. 24–Nov. 3 | Doe | D-F-092-P5-X | C |
| | Nov. 4–30 Dec. 15–31 | | Dec. 1–14 Jan. 1–31 | | | |
| 96 <i>Plains, private land only</i> | Oct. 1–23 | Oct. 10–18 | Oct. 24–Nov. 3 | Doe | D-F-096-P5-X | C |
| | Nov. 4–30 Dec. 15–31 | | Dec. 1–14 Jan. 1–31 | | | |
| 96 <i>Plains, private land only, E of Hwy. 71 only</i> | Oct. 1–23 | Oct. 10–18 | Oct. 24–Nov. 3 | Doe | D-F-096-P6-X | C |
| | Nov. 4–30 Dec. 15–31 | | Dec. 1–14 Jan. 1–31 | | | |
| 89, 90, 95 <i>Plains, whitetail only</i> | Oct. 1–23 | Oct. 10–18 | Oct. 24–Nov. 3 | Either | D-E-089-O2-X | B |
| | Nov. 4–30 Dec. 15–31 | | Dec. 1–14 | Doe | D-F-089-O2-X | C |
| 93, 97, 98, 99, 100 <i>Plains, whitetail only</i> | Oct. 1–23 | Oct. 10–18 | Oct. 24–Nov. 3 | Either | D-E-093-O2-X | B |
| | Nov. 4–30 Dec. 15–31 | | Dec. 1–14 | Doe | D-F-093-O2-X | C |
| 101, 102 <i>Plains, whitetail only</i> | Oct. 1–23 | Oct. 10–18 | Oct. 24–Nov. 3 | Either | D-E-101-O2-X | A |
| | Nov. 4–30 Dec. 15–31 | | Dec. 1–14 | Doe | D-F-101-O2-X | C |

WHITETAIL ONLY

OVER-THE-COUNTER LICENSES: LATE RIFLE

► **NOTE:** All deer harvested with a whitetail-only OTC rifle license (see right ►) and some deer harvested with a whitetail-only limited rifle license (page 34) are included in CWD mandatory testing. Get more information about where and how to submit a CWD sample at cpw.state.co.us/cwd. Also see page 13 of this brochure for more about CWD.

WHAT CAN I EXPECT?

These over-the-counter licenses provide an opportunity to hunt white-tailed deer in a portion of the state where mule deer are the primary species of management interest.

This means there are few white-tailed deer in the area, and hunters can expect to see more mule deer than white-tailed deer when hunting in these GMUs.

WHERE ARE THE WHITETAILS FOUND IN THIS SEASON?

White-tailed deer in these GMUs can be most commonly found along lower-elevation river bottoms.

Hunters should focus on these areas to improve their chances of finding white-tailed deer. Much of the white-tailed deer habitat is located on private lands where permission is required prior to hunting.

WHAT METHOD OF TAKE CAN I USE?

The license is valid for any legal method of take. However, because this is a rifle season, hunters are required to follow blaze orange or pink requirements (see page 14), regardless of the type of weapon used.

Some public properties prohibit the use of rifles and/or muzzleloaders. Check property regulations to determine what types of weapons are legal before going afield.

WHAT IS THE BEST WAY TO IDENTIFY A WHITE-TAILED DEER?

The best way to tell the difference between a white-tailed deer and a mule deer is the tail.

White-tailed deer tails are broad and brown from top to bottom with a white fringe. Mule deer have a white rump patch and tail, with a black tip on the tail.

See chart at right for further comparison.

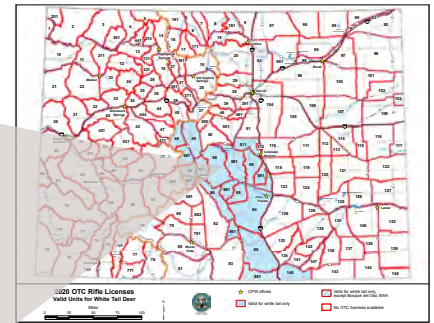
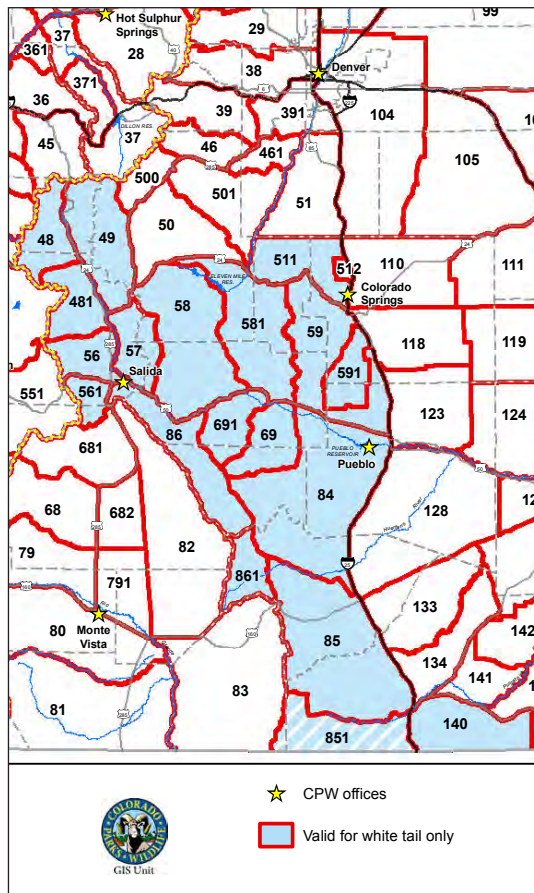
CAN'T I JUST LOOK AT THE ANTLERS?

Antlers differ between the species, but are not a reliable distinguishing characteristic between white-tailed deer and mule deer.

WHAT IF I SHOOT A MULE DEER ACCIDENTALLY?

Hunters must be certain of their target to avoid killing a mule deer with a whitetail-only license.

However, accidents happen. Please report any mistaken kills immediately to the nearest CPW office (listed on the inside front cover of this brochure) or the District Wildlife Manager in the area. See the "Accidental Kill" section on page 13 for more details.



LICENSES: Either-sex

DATES: Dec. 1–31

LIST: B

VALID UNITS: 48, 49, 56, 57, 58, 59, 69, 84, 85, 86, 140, 481, 511, 561, 581, 591, 691, 851 *except Bosque del Oso SWA, 861*

These licenses are sold only at CPW offices and state parks that sell hunting licenses. Hunters will receive more information about whitetail identification when a license is purchased. These are unlimited in number and go on sale starting at 9 a.m. AUG 6.

Unit numbers in red indicate chronic wasting disease (CWD) has been detected in that unit.

ATTENTION HUNTERS:

Whitetails are at low-density populations in this area and are mostly found on private land.

IDENTIFYING WHITETAIL VS. MULE DEER



WHITE-TAILED DEER

- **PRIMARY CHARACTERISTIC — THE TAIL:** The first thing to look for is the tail. It's broad and brown with white fringe, all white when tail is up
- **ANTLERS:** consist of one main beam with three to five tines pointing upward. *Caution:* Mule deer with small antlers may appear to have a similar antler formation.
- **EARS:** smaller in proportion to head
- **GAIT:** a graceful lope, flag-like tail often held up
- **RANGE:** common on Eastern Plains, in streamside wooded areas and cropland along rivers



MULE DEER

- **TAIL:** rope-like tail with black tip
- **ANTLERS:** fork and fork again — often very evenly — on older males
- **EARS:** large in proportion to head on both bucks and does
- **GAIT:** stiff-legged bounce, tail held down
- **RANGE:** statewide, in mountain shrubs, foothills, communities

LIMITED LICENSES — WHITETAIL ONLY

ARCHERY — LIMITED LICENSES

| VALID UNITS | DATES | SEX | HUNT CODE | LIST |
|---|----------------|--------|--------------|------|
| 103 Plains | Oct. 1–23 | Doe | D-F-103-O3-A | B |
| | Nov. 4–30 | | | |
| | Dec. 15–31 | | | |
| 104, 105, 106 Plains | Oct. 1–23 | Either | D-E-104-O3-A | A |
| | Nov. 4–30 | | | |
| | Dec. 15–31 | | | |
| 104 Landowner permission is advisable before applying. Most land is private. | | | | |
| 107 Plains | Oct. 1–23 | Either | D-E-107-O3-A | A |
| | Nov. 4–30 | | | |
| | Dec. 15–31 | | | |
| | Oct. 1–23 | Doe | D-F-107-O3-A | B |
| | Nov. 4–30 | | | |
| | Dec. 15–31 | | | |
| 109 Plains | Oct. 1–23 | Either | D-E-109-O3-A | A |
| | Nov. 4–30 | | | |
| | Dec. 15–31 | Doe | D-F-109-O3-A | B |
| | Oct. 1–23 | | | |
| 110, 111, 118, 119, 123, 124 Plains | Oct. 1–23 | Either | D-E-110-O4-A | A |
| | Nov. 4–Dec. 31 | | | |
| | Oct. 1–23 | Doe | D-F-110-O4-A | B |
| | Nov. 4–Dec. 31 | | | |

| VALID UNITS | DATES | SEX | HUNT CODE | LIST | |
|---|-------------------------------------|----------------|--------------|--------------|---|
| 112, 113, 114, 115, 120, 121 Plains | Oct. 1–23 | Either | D-E-112-O4-A | A | |
| | Nov. 4–Dec. 31 | | | | |
| | Oct. 1–23 | Doe | D-F-112-O4-A | B | |
| | Nov. 4–Dec. 31 | | | | |
| | 116, 117 Plains | Oct. 1–23 | Either | D-E-116-O3-A | A |
| | | Nov. 4–30 | | | |
| Dec. 15–31 | | | | | |
| Oct. 1–23 | | Doe | D-F-116-O3-A | B | |
| Nov. 4–30 | | | | | |
| Dec. 15–31 | | | | | |
| 122, 125, 126, 127, 130, 132, 137, 138, 139, 146 Plains | Oct. 1–23 | Either | D-E-122-O3-A | A | |
| | Nov. 4–30 | | | | |
| | Dec. 15–31 | Doe | D-F-122-O3-A | B | |
| | Oct. 1–23 | | | | |
| | 128, 133, 134, 135 Plains | Oct. 1–23 | Either | D-E-128-O4-A | A |
| | | Nov. 4–Dec. 31 | | | |
| Oct. 1–23 | | Doe | D-F-128-O4-A | B | |
| Nov. 4–Dec. 31 | | | | | |
| 128 Landowner permission is advisable before applying. Most land is private. | | | | | |

| VALID UNITS | DATES | SEX | HUNT CODE | LIST | |
|--------------------------------|---|-----------|--------------|--------------|---|
| 129 Plains | Oct. 1–23 | Either | D-E-129-O3-A | A | |
| | Nov. 4–30 | | | | |
| | Oct. 1–23 | Doe | D-F-129-O3-A | B | |
| | Nov. 4–30 | | | | |
| | 129 Landowner permission is advisable before applying. Most land is private. | | | | |
| | 136, 141, 147 Plains | Oct. 1–23 | Either | D-E-136-O3-A | A |
| Nov. 4–30 | | | | | |
| Dec. 15–31 | | Doe | D-F-136-O3-A | B | |
| Oct. 1–23 | | | | | |
| 143, 144, 145 Plains | | Oct. 1–23 | Either | D-E-143-O3-A | A |
| | | Nov. 4–30 | | | |
| | Dec. 15–31 | Doe | D-F-143-O3-A | B | |
| | Oct. 1–23 | | | | |

MUZZLELOADER — LIMITED LICENSES

| VALID UNITS | DATES | SEX | HUNT CODE | LIST |
|--|--------------|---|--------------|--------|
| 104, 105, 106 Plains | Oct. 10–18 | Either | D-E-104-O3-M | A |
| | | Doe | D-F-104-O3-M | B |
| | | 104 Landowner permission is advisable before applying. Most land is private. | | |
| 107, 112, 113, 114, 115, 120, 121 Plains | Oct. 10–18 | Either | D-E-107-O3-M | A |
| | | Doe | D-F-107-O3-M | B |
| | | 109 Plains | Oct. 10–18 | Either |
| Doe | D-F-109-O3-M | | | B |

| VALID UNITS | DATES | SEX | HUNT CODE | LIST |
|---|--------------|---------------------------|--------------|--------|
| 110, 111, 118, 119, 123, 124 Plains | Oct. 10–18 | Either | D-E-110-O3-M | A |
| | | Doe | D-F-110-O3-M | B |
| | | 116, 117 Plains | Oct. 10–18 | Either |
| Doe | D-F-116-O3-M | | | B |
| 122, 125, 126, 127, 130, 132, 137, 138, 139, 146 Plains | Oct. 10–18 | | | Either |
| | | Doe | D-F-122-O3-M | B |
| | | Doe | D-F-122-O3-M | B |

| VALID UNITS | DATES | SEX | HUNT CODE | LIST |
|---|------------|---|--------------|------|
| 128, 129, 133, 134, 135, 136, 141, 147 Plains | Oct. 10–18 | Either | D-E-128-O3-M | A |
| | | Doe | D-F-128-O3-M | B |
| | | 128 Landowner permission is advisable before applying. Most land is private. | | |
| 143, 144, 145 Plains | Oct. 10–18 | Either | D-E-143-O3-M | A |
| | | Doe | D-F-143-O3-M | B |

RIFLE — LIMITED LICENSES

| VALID UNITS | DATES | SEX | HUNT CODE | LIST | |
|---|---|----------------|--------------|--------------|---|
| 103, 109 Plains | Jan. 1–15, 2021 Late | Doe | D-F-103-L2-R | B | |
| | 109 Part of 109 E of Kit Carson CR 40 and Yuma CR V. | | | | |
| | 104 Plains | Oct. 24–Nov. 3 | Either | D-E-104-O2-R | A |
| Doe | | | D-F-104-O2-R | B | |
| Dec. 1–14 Late | | Either | D-E-104-L2-R | A | |
| | | Doe | D-F-104-L2-R | B | |
| 104 Landowner permission is advisable before applying. Most land is private. | | | | | |
| 105, 106 Plains | | Oct. 24–Nov. 3 | Either | D-E-105-O2-R | A |
| | Dec. 1–14 Late | Doe | D-F-105-O2-R | B | |
| | | Either | D-E-105-L2-R | A | |
| 107 Plains | Dec. 1–14 Late | Doe | D-F-105-L2-R | B | |
| | | Either | D-E-107-L2-R | A | |
| 107, 112, 113, 114, 115, 120, 121 Plains | Oct. 24–Nov. 3 | Doe | D-F-107-L2-R | B | |
| | | Either | D-E-107-O2-R | A | |

| VALID UNITS | DATES | SEX | HUNT CODE | LIST |
|---|-------------------|--------|--------------|------|
| 109 Plains | Oct. 24–Nov. 3 | Either | D-E-109-O2-R | A |
| | | Doe | D-F-109-O2-R | B |
| | Dec. 1–14 Late | Either | D-E-109-L2-R | A |
| | | Doe | D-F-109-L2-R | B |
| 110, 111, 118, 119, 123, 124 Plains | Oct. 24–Nov. 3 | Either | D-E-110-O2-R | A |
| | | Doe | D-F-110-O2-R | B |
| | Oct. 24–Nov. 3 | Either | D-E-116-O2-R | A |
| | | Doe | D-F-116-O2-R | B |
| | Dec. 1–14 Late | Either | D-E-116-L2-R | A |
| | | Doe | D-F-116-L2-R | B |
| 116, 117 Plains | Oct. 24–Nov. 3 | Either | D-E-122-O2-R | A |
| | | Doe | D-F-122-O2-R | B |
| | Dec. 1–14 Late | Either | D-E-122-L2-R | A |
| | | Doe | D-F-122-L2-R | B |
| 122, 126, 127 Plains | Oct. 24–Nov. 3 | Either | D-E-125-O2-R | A |
| | | Doe | D-F-125-O2-R | B |
| | Dec. 1–14 Late | Either | D-E-125-L2-R | A |
| | | Doe | D-F-125-L2-R | B |

| VALID UNITS | DATES | SEX | HUNT CODE | LIST |
|---|-------------------|---|--------------|------|
| 128, 129, 133, 134, 135, 136, 141, 147 Plains | Oct. 24–Nov. 3 | Either | D-E-128-O2-R | A |
| | | Doe | D-F-128-O2-R | B |
| | | 128 Landowner permission is advisable before applying. Most land is private. | | |
| 129 Plains | Dec. 1–14 Late | Either | D-E-129-L2-R | A |
| | | Doe | D-F-129-L2-R | B |
| 129 Landowner permission is advisable before applying. Most land is private. | | | | |
| 132, 139 Plains | Oct. 24–Nov. 3 | Either | D-E-132-O2-R | A |
| | Dec. 1–14 Late | Doe | D-F-132-O2-R | B |
| | | Either | D-E-132-L2-R | A |
| 136, 141, 147 Plains | Dec. 1–14 Late | Doe | D-F-132-L2-R | B |
| | | Either | D-E-136-L2-R | A |
| 137, 138, 146 Plains | Oct. 24–Nov. 3 | Doe | D-F-136-L2-R | B |
| | | Either | D-E-137-O2-R | A |
| 143, 144, 145 Plains | Oct. 24–Nov. 3 | Doe | D-F-137-O2-R | B |
| | | Either | D-E-137-L2-R | A |
| | Dec. 1–14 Late | Doe | D-F-137-L2-R | B |
| | | Either | D-E-143-O2-R | A |
| 143, 144, 145 Plains | Oct. 24–Nov. 3 | Doe | D-F-143-O2-R | B |
| | | Either | D-E-143-L2-R | A |
| 143, 144, 145 Plains | Dec. 1–14 Late | Doe | D-F-143-L2-R | B |
| | | Either | D-E-143-L2-R | A |

ELK

Bull elk © Wayne D. Lewis, CPW

ELK SEASON DATES

| | |
|----------------|----------------|
| ▶ ARCHERY | SEPT. 2–30 |
| ▶ MUZZLELOADER | SEPT. 12–20 |
| ▶ FIRST RIFLE | OCT. 10–14 |
| ▶ SECOND RIFLE | OCT. 24–NOV. 1 |
| ▶ THIRD RIFLE | NOV. 7–13 |
| ▶ FOURTH RIFLE | NOV. 18–22 |

NEED TO KNOW

▶ **NEW** LOOK FOR THE BEAR PAW SYMBOL TO GET AN ADD-ON OVER-THE-COUNTER ARCHERY OR MUZZLELOADER BEAR LICENSE!

Some archery and muzzleloader bear licenses are available in unlimited numbers this year as "add-on" licenses only: You can add on one of these bear licenses if you have a deer or elk license for the same method of take and at least one unit overlaps.

Check the archery and muzzleloader hunt code tables for deer (pages 22–25) and elk (pages 41–43) for the available add-on OTC bear license hunts. **Note that for some unit groupings, not every unit is valid for adding on an OTC bear license. Check the unit information in the tables carefully!** Also see page 66 of the "Bear" section.

Go to cpw.state.co.us/bearhunts and check out the full list of every available bear hunt broken out by unit and hunt code to help find your ideal hunt.

▶ **NEW** NEW LIMITED ARCHERY HUNTS FOR BULL ELK IN GMUs 44, 45, 47 & 444: See page 41.▶ **NEW** NEW LIMITED ARCHERY HUNTS IN GMUs 70; 71, 72, 73 & 711; 74 & 741; 75 & 751; 77, 78 & 771: Hunts are for bull and cow elk, and private-land-only either-sex elk. See page 41.▶ **NEW** GMUs 3, 4, 5, 301 & 441 NOW HAVE EXTENDED PRIVATE-LAND-ONLY RIFLE COW ELK HUNTS: The season now closes Dec. 31 instead of Nov. 30. Also, first-season rifle hunts in these GMUs are now either-sex instead of bull only. Unit 214 was removed from this unit grouping for these specific hunts. See pages 44 and 51.▶ **NEW** THE GMU 20 BOUNDARY HAS BEEN EXPANDED FOR THE LATE RIFLE COW HUNT: The Aug. 15–Jan. 31 hunt now encompasses Red Hill. See page 45.▶ **NEW** LATE COW ELK SEASON IN THE JEFFERSON CO. PORTION OF GMU 38 HAS BEEN EXTENDED: The season now runs Sept. 1–Jan. 31, instead of opening Dec. 1. See page 47.**ATTENTION HUNTERS:**
MOST LAND IS PRIVATE IN UNITS EAST OF I-25.

Landowner permission is advisable before applying for hunts in these units.

Such units include: 107, 114, 115 and 121.

▶ **NEW** THE PRIVATE-LAND-ONLY EITHER-SEX ELK HUNT IN GMU 38 HAS BEEN REMOVED: Hunt code E-E-038-P1-R has been eliminated for 2020.▶ **NEW** GMU 42 HAS A NEW PRIVATE-LAND-ONLY LATE COW ELK HUNT: The season runs Dec. 1–Jan. 31. See page 47.▶ **NEW** GMUs 59 & 581 NOW HAVE SEPARATE PRIVATE-LAND-ONLY LATE COW ELK HUNTS: Each season runs Sept. 1–Jan. 31. See pages 48 and 52.▶ **NEW** SECOND & THIRD RIFLE SEASONS FOR EITHER-SEX ELK IN GMU 83 NOW LIMITED: Licenses for these hunts are now limited and part of the big game draw(s). See page 49.▶ **NEW** GMU 214 HAS A NEW FIRST RIFLE SEASON BULL ELK HUNT: See page 50.▶ **NEW** THE BOUNDARY SPLIT IN GMU 521 HAS BEEN REMOVED FOR SECOND, THIRD & FOURTH RIFLE SEASONS: The applicable hunt codes have also been updated. See page 52.▶ **NEW** GMU 591 NOW ONE OF THE UNITS WITH ANTLER-POINT RESTRICTIONS: See page 36 for a list of all units with this restriction.▶ **VOLUNTARY CWD TESTING:** Hunters may choose to have their elk tested for chronic wasting disease. Testing cost is \$25. Get more information about where and how to submit a CWD sample at: cpw.state.co.us/cwd▶ **ARCHERY.** Only legal hand-held bows are allowed in archery season. See page 14.▶ **MUZZLELOADING.** Muzzleloading elk licenses are limited, available through the draw. Only legal muzzleloading rifles and smoothbore muskets are allowed in muzzleloading season. See page 14.

TABLE SYMBOLS

- ▶ **A PLUS (+)** in the SEX column is for hunt codes for which an average of a least six preference points are needed for a Colorado resident to draw that license. This is only an average and does not guarantee a license will be drawn. Calculated on a 3-year period ending with the 2009 drawing.

DEFINITIONS

- ▶ **SPECIES IDENTIFICATION PAGE.** See page 11.
- ▶ **BULL (ANTLERED):** A male animal with antlers at least 5 inches long. See "Antler Point Restrictions" on page 36.
- ▶ **COW (ANTLERLESS):** A female animal with no antlers. "Antlerless" can also mean a young male with antlers less than 5 inches.
- ▶ **EITHER SEX:** A legal bull or cow.

PREFERENCE POINTS

To apply for a point, enter **E-P-999-99-P** as your first-choice hunt code on your application.

You can gain a preference point as a first choice on your primary draw application to use another year. You can use your second through fourth choices on the same application to apply for a license. You may only submit one application per species, per draw, per year. **NEW** Note that the secondary draw does not gain or use preference points.

All big game species, except for moose, Rocky Mountain bighorn sheep and mountain goat, no longer have a preference point fee. The application fee, \$10.13 Habitat Stamp and qualifying license are nonrefundable. See "Preference Points" on page 9.

TAXIDERMY

If you leave the head of your harvest with its antlers at a taxidermist, you are encouraged to get a receipt from the taxidermist — with date delivered and a description of the antlers — before you take the carcass home or to a commercial processor.

HANDLING ANTLERS IN CAMP

Head or skull plate, with both antlers naturally attached, must accompany the carcass of bulls in camp or in transit, even when the scrotum or testicles are used as evidence of sex.

LIST A, B & C: GET MORE THAN ONE ELK LICENSE

All big-game hunting licenses are either List A, B or C, as indicated in the last column of the hunt code tables. The List types exist so that you know if you can get more than one license for the same species:

- ◆ **List A:** You can only get **ONE** List A license = **A**
- ◆ **List B:** If a hunt is List B, you can get up to **TWO** licenses: one List A license and one List B license, or two List B licenses = **A+B** or **B+B**
- ◆ **List C:** If a hunt is List C, you can get **ANY** number of List C licenses, as well as one List A license and one List B license, or two List B licenses = **A+B+C+C+C**, etc. or **B+B+C+C+C**, etc.

See below for your options of getting more than one elk license!

ATTENTION: You may submit **ONLY ONE** application for **EACH SPECIES, PER DRAW, PER YEAR**. Additional licenses for the same species must be obtained as leftovers, over the counter or special licenses issued by CPW. Hunt tables on the following pages show whether each elk license is List A, B or C.

| | | |
|--|---------------------------------------|--|
| <p>GET 1 LICENSE LIST A</p> | <p>A</p> | <ul style="list-style-type: none"> ▶ Check the hunt tables and maps for List A licenses. ▶ Available at CPW locations, online or by phone: <ul style="list-style-type: none"> ■ Over-the-counter archery licenses for antlered and either-sex elk (<i>map, page 38</i>) ■ Over-the-counter rifle licenses for antlered elk (<i>map, page 39</i>) ■ Unit 128 over-the-counter rifle licenses for antlered elk (<i>page 40</i>) ■ List A rifle licenses (after the season starts, these are only available at CPW locations) |
| <p>GET UP TO 2 LIST B</p> | <p>A+B or B+B</p> | <ul style="list-style-type: none"> ▶ Private-land-only antlerless licenses ▶ Over-the-counter antlerless archery licenses (<i>map, page 37</i>) ▶ A license for hunt codes: E-M-682-P5-R or E-M-682-P6-R ▶ Antlerless licenses for units: 1, 2, 3, 4, 5, 6, 10, 11, 12, 13, 14, 15, 16, 17, 18, 21, 22, 23, 24, 25, 26, 27, 28, 30, 31, 32, 33, 34, 37, 38, 40, 41, 42, 43, 50, 52, 82, 85, 86, 131, 133, 134, 140, 141, 142, 161, 171, 181, 201, 211, 214, 231, 301, 371, 411, 421, 441, 471, 500, 501, 512, 521, 682 (<i>see San Luis hunt details, page 68</i>), 691, 791 (<i>see San Luis hunt details, page 68</i>), 851, 861 — <i>Ranching for Wildlife properties within these units are excluded</i> |
| <p>GET ANY NUMBER LIST C</p> <p>IN ADDITION TO ANY LIST A OR B LICENSES</p> | <p>A+B+C+C... / B+B+C+C...</p> | <ul style="list-style-type: none"> ▶ A license for hunt code E-F-003-E1-R, E-F-020-L3-R, E-F-128-L1-R or E-F-391-P5-R ▶ Antlerless, private-land-only licenses for units 391 or 461 ▶ Available at CPW locations, online or by phone: <ul style="list-style-type: none"> ■ Any over-the-counter, either-sex rifle license for Plains units only (<i>see map, page 40</i>) ▶ Available at CPW locations, online or by phone: <ul style="list-style-type: none"> ■ CPW auction or raffle licenses ■ Youth outreach licenses ■ Game-damage, special-population-management or disease-management licenses ■ Ranching for Wildlife licenses reserved for youths or hunters with mobility impairments ■ One TIPs reward program license a year |

HOW TO GET THEM:

- ▶ **LIST A & B:** You may purchase **ONE** List A and **ONE** List B license per year, **OR TWO** List B licenses per year. These licenses are available through the primary draw, secondary draw, as leftover licenses and over-the-counter as available.
- ▶ **LIST C:** You may purchase as many List C licenses per year that you'd like, in addition to any other licenses you hold. These are available through the primary draw, secondary draw, as leftover licenses and over-the-counter as available.
- ▶ **EXAMPLE:** If you get a List B license in the primary draw, you can get either a List A or List B license in the secondary draw, and multiple List C licenses as leftover or over-the-counter licenses.

OTHER HUNTS

OVER-THE-COUNTER (OTC) ELK HUNTS:

- 1. DO NOT APPLY** for these licenses in the draw.
- 2. OVER-THE-COUNTER LICENSES:** On sale starting at **9 a.m. AUG. 6**.
- 3. OVER-THE-COUNTER, UNLIMITED:** The maps on the following pages show unlimited archery and rifle hunts for elk seasons.

GUNNISON BASIN ELK HUNT INFORMATION


1. Elk hunters hunting in GMUs 54, 55 or 551, please note several hunt codes have changed. Please check your specific hunt codes in the following tables of this brochure.
2. Archery elk licenses are limited in units 54, 55, 551; they are not available for purchase as over-the-counter tags. Archery tags for these units are available through the draw.

SAN LUIS VALLEY REFUGE ELK PERMITS

Access permits are now available for the Alamosa (GMU 83) and Monte Vista (GMU 80) National Wildlife Refuges. To be eligible for one of the access permits, hunters must have purchased an archery, muzzleloader or rifle license valid for the GMU in which the desired refuge lies. For information on how to enter into the permit drawing, email the CPW Monte Vista Office at montevista.wildlife@state.co.us Aug. 5–10, 2020 with name, CID number, huntcode of license held and which refuge you would like to enter for the permit drawing.

The Baca National Wildlife Refuge (GMU 82) is now open to hunters who have purchased a valid regular season public land elk license for GMU 82. Contact the Monte Vista office for refuge-specific rules and information.

ANTLER-POINT RESTRICTIONS



- ▶ **AN ANTLER POINT** is a projection of antler at least 1 inch long and which is longer than the width of its base.
- ▶ **A BROW TINE** means a projection of the antler at least 5 inches long located on the lower half of the antler.
- ▶ **RESTRICTIONS:** Bull elk taken in all seasons must have four points or more on one antler, **OR** a brow tine of at least 5 inches long in GMUs: 3, 4, 5, 6, 7, 8, 9, 11, 12, 13, 14, 15, 16, 17, 18, 19, 21, 22, 23, 24, 25, 26, 27, 28, 30, 31, 32, 33, 34, 35, 36, 37, 38, 41, 42, 43, 44, 45, 47, 52, 53, 54, 55, 59, 60, 62, 63, 64, 65, 66, 67, 68, 70, 71, 72, 73, 74, 75, 77, 78, 79*, 80, 81, 82, 83, 85, 86, 131, 140, 161, 171, 181, 191, 211, 214, 231, 301, 361, 371, 411, 421, 441, 444, 471, 511, 521, 551, 581, **NEW** 591, 681, 691, 711, 741, 751, 771, 851 and 861.

- ▶ **NO RESTRICTIONS:** There are no antler-point restrictions for any season in GMUs: 1, 2, 10, 20, 29, 39, 40, 46, 48, 49, 50, 51, 56, 57, 58, 61, 69, 76, 84, 201, 391, 461, 481, 500, 501, 561, 682, 791 or units east of I-25 (except unit 140). Antlers must meet the minimum length of 5 inches long.

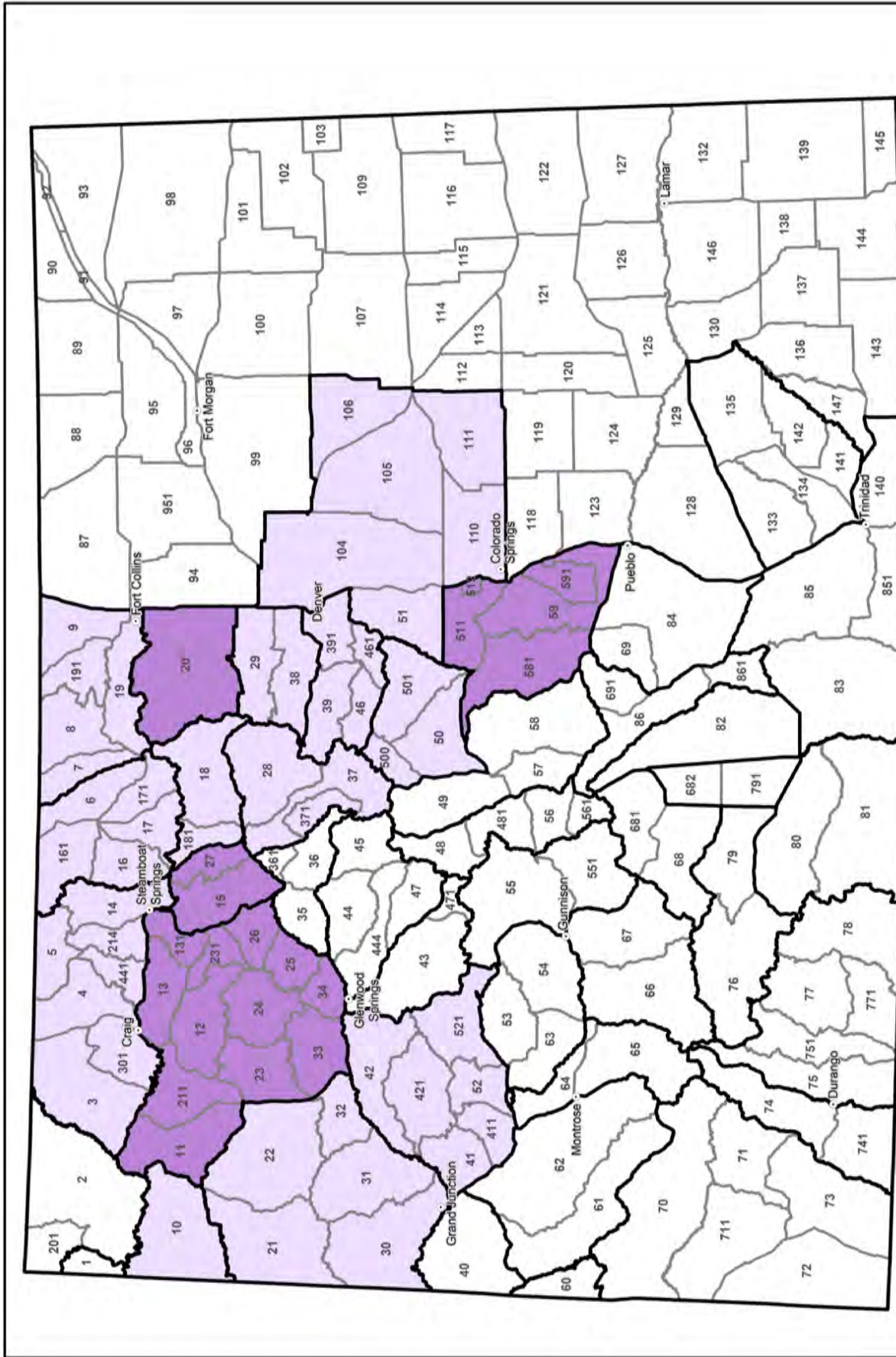
▶ RANCHING FOR WILDLIFE

There are no antler-point restrictions on Ranching for Wildlife properties, but antlers must meet the minimum length of 5 inches long.

* No antler point restriction for portion of GMU 79 between Del Norte and Monte Vista, and between Hwys. 112, 160 and 285 along Rio Grande River corridor: for San Luis Valley Damage Elk huntcodes only (*see page 68*).

CHRONIC WASTING DISEASE ELK PREVALENCE MAP

This map shows the prevalence of CWD in adult elk in Colorado's GMUs. Map boundaries are approximate.




Detected CWD in Harvested Adult Elk

January 2020



Estimated CWD Infection Rates for Harvest Data for Colorado 2015 - 2020



OVER-THE-COUNTER LICENSES: ANTLERLESS ELK — ARCHERY

Licenses are unlimited in number and available over the counter, on sale starting at 9 a.m. AUG 6.

These ARE NOT available through the draw.

SEASON DATES:
Sept. 2–30



SEX: Cow

LIST: B See page 66.

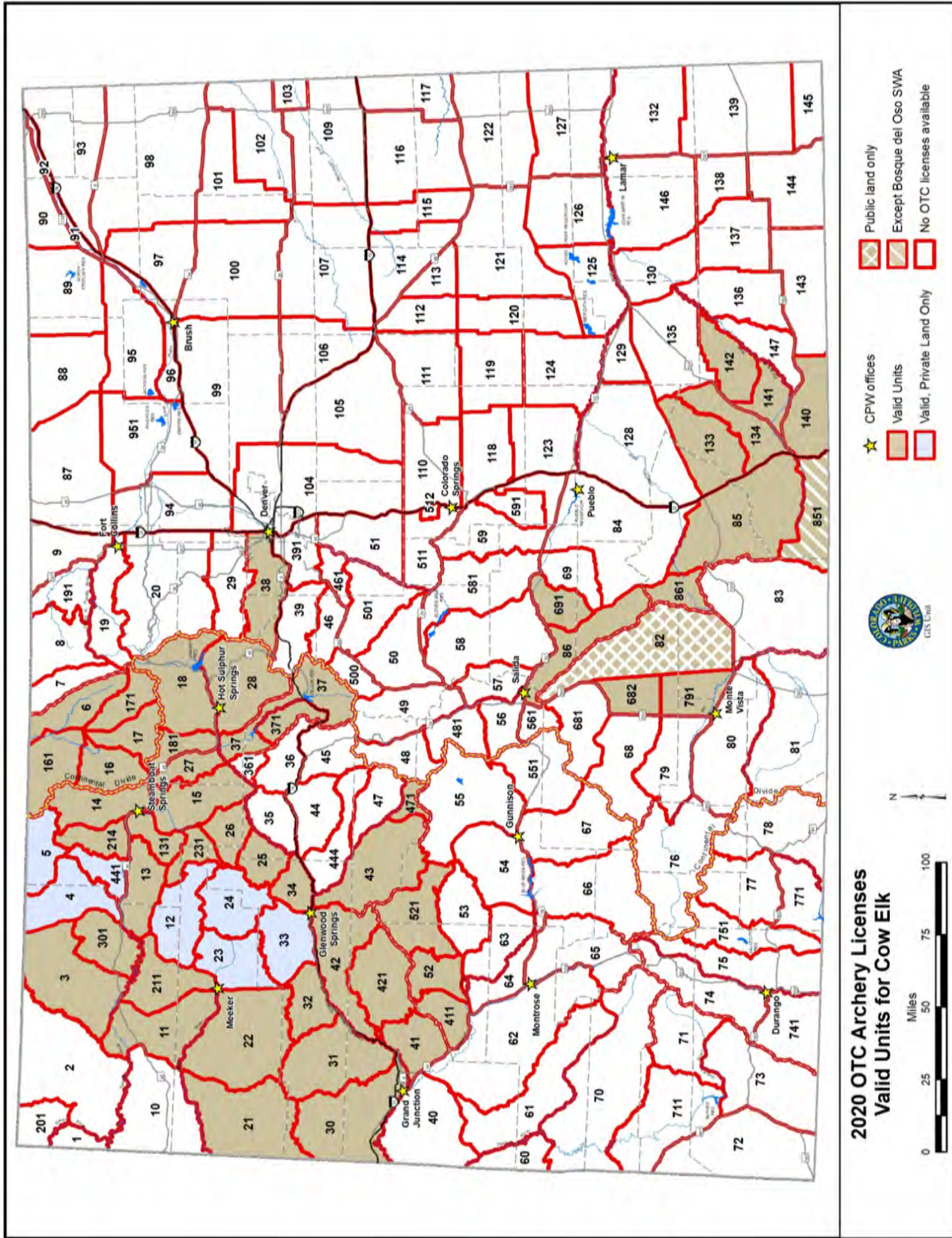
LICENSE AGENTS ONLY:
E-F-000-U1-A

VALID UNITS:

3, 6, 11, 13, 14, 15, 16, 17, 18, 21, 22, 25, 26, 27, 28, 30, 31, 32, 34, 37, 38, 41, 42, 43, 52, 82, 85, 86, 131, 133, 134, 140, 141, 142, 161, 171, 181, 211, 214, 231, 301, 371, 411, 421, 471, 521, 682, 691, 791, 851 except on Bosque del Oso SWA and 861

These licenses are valid on private land in units 4, 5, 12, 23, 24, 33 and 441.

Unit 82: These licenses are valid **only** on public lands.



GAME MANAGEMENT UNIT MAP: Map boundaries are approximate. The map is an aid to apply for the correct unit, **NOT** to be used in the field as an indicator of unit boundaries. See the unit descriptions on pages 69–72 for specific unit boundaries.

OVER-THE-COUNTER LICENSES: ANTLERED ELK & EITHER-SEX ELK — ARCHERY

Licenses are unlimited in number and available over the counter, **on sale starting at 9 a.m. AUG 6.**

These **ARE NOT** available through the draws.

SEASON DATES: Sept. 2–30



SEX: Either

LIST: A

See page 66.

LICENSE AGENTS ONLY:

E-E-000-U1-A

VALID UNITS:

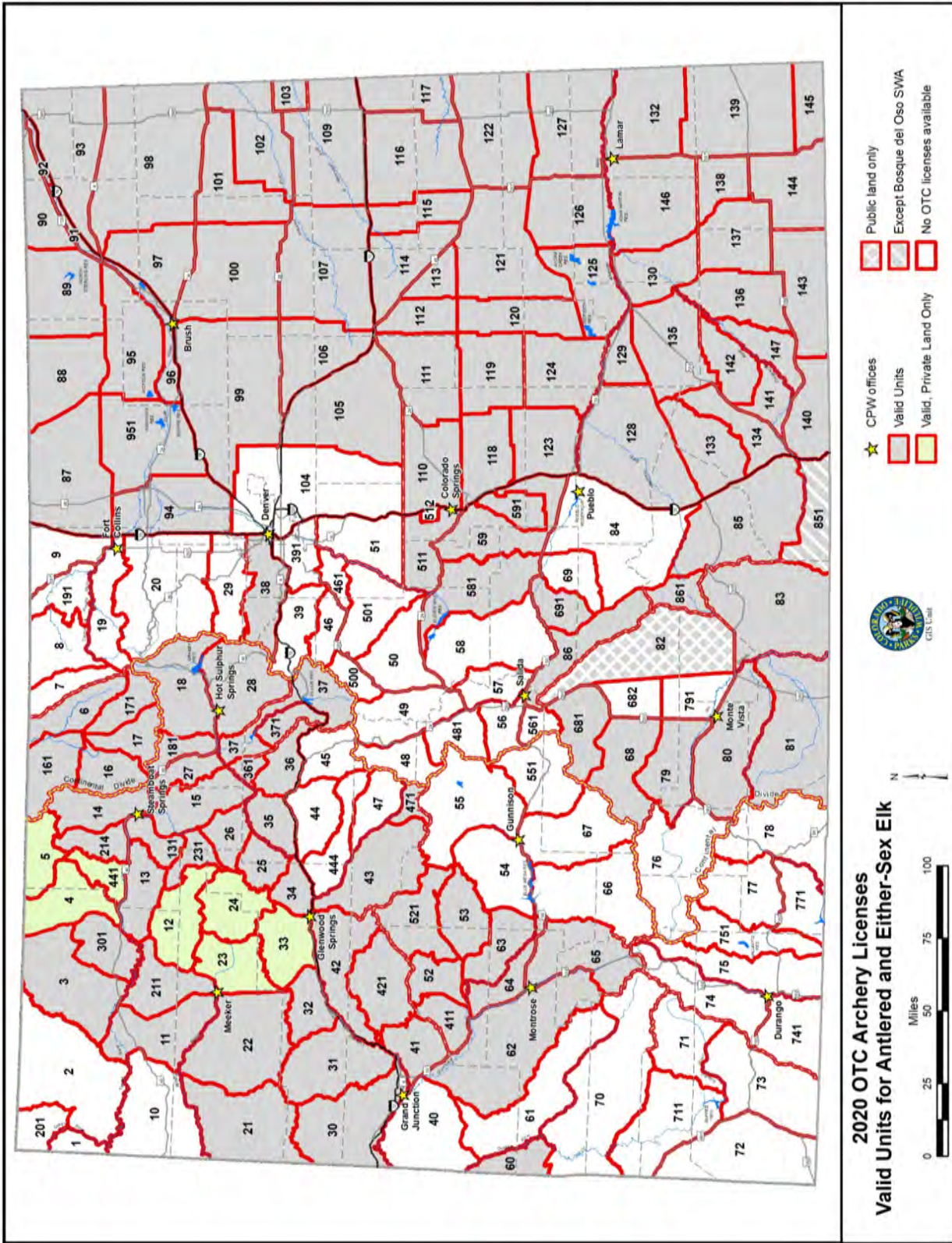
- 3, 6, 11, 13, 14, 15, 16, 17, 18,
- 21, 22, 25, 26, 27, 28, 30, 31, 32,
- 34, 35, 36, 37, 38, 41, 42, 43,
- 52, 53, 59, 60, 62, 63, 64, 65, 68,
- 79, 80, 81, 82, 83, 85, 86, 87,**
- 88, 89, 90, 91, 92, 93, 94, 95, 96,
- 97, 98, 99, 100, 101, 102, 103,
- 105, 106, 107, 109, 110, 111,
- 112, 113, 114, 115, 116, 117,
- 118, 119, 120, 121, 122, 123,
- 124, 125, 126, 127, 128, 129,
- 130, 131, 132, 133, 134, 135,
- 136, 137, 138, 139, 140, 141,
- 142, 143, 144, 145, 146, 147,
- 161, 171, 181, 211, 214, 231,
- 301, 361, 371, 411, 421, 471,
- 511, 521, 581, 591, 681, 691,
- 851 *except on Bosque del Oso*

SWA, 861, 951

These licenses are valid on private land in units 4, 5, 12, 23, 24, 33 and 441.

Unit 79: These licenses are valid only N and W of Colo. 112.

Unit 82: These licenses are valid only on public lands.



2020 OTC Archery Licenses Valid Units for Antlered and Either-Sex Elk

GAME MANAGEMENT UNIT MAP: Map boundaries are approximate. The map is an aid to apply for the correct unit, **NOT** to be used in the field as an indicator of unit boundaries. See the unit descriptions on pages 69–72 for specific unit boundaries.

OVER-THE-COUNTER LICENSES: ANTLERED ELK — RIFLE — SECOND & THIRD SEASONS

Licenses are unlimited in number and available over the counter, on sale starting at 9 a.m. AUG 6.

These ARE NOT available through the draw.

▶ **SECOND SEASON DATES:**
Oct. 24–Nov. 1

SEX: Bull

LIST: A

LICENSE AGENTS ONLY:
E-M-000-U2-R

VALID UNITS: 3, 4, 5, 6, 11, 12, 13, 14, 15, 16, 17, 18, 21, 22, 23, 24, 25, 26, 27, 28, 30, 31, 32, 33, 34, 35, 36, 37, 38, 41, 42, 43, 44, 45, 47, 52, 53, 54, 55, 59, 60, 62, 63, 64, 65, 68, 70, 71, 72, 73, 74, 75, 77, 78, 80, 81, 82, 85, 86, 131, 133, 134, 140, 141, 142, 161, 171, 181, 211, 214, 231, 301, 361, 371, 411, 421, 441, 444, 471, 511, 521, 551, 581, 591, 681, 691, 711, 741, 751, 771, 851 except on Bosque del Oso SWA, 861

Unit 82: These licenses are valid only on public lands.

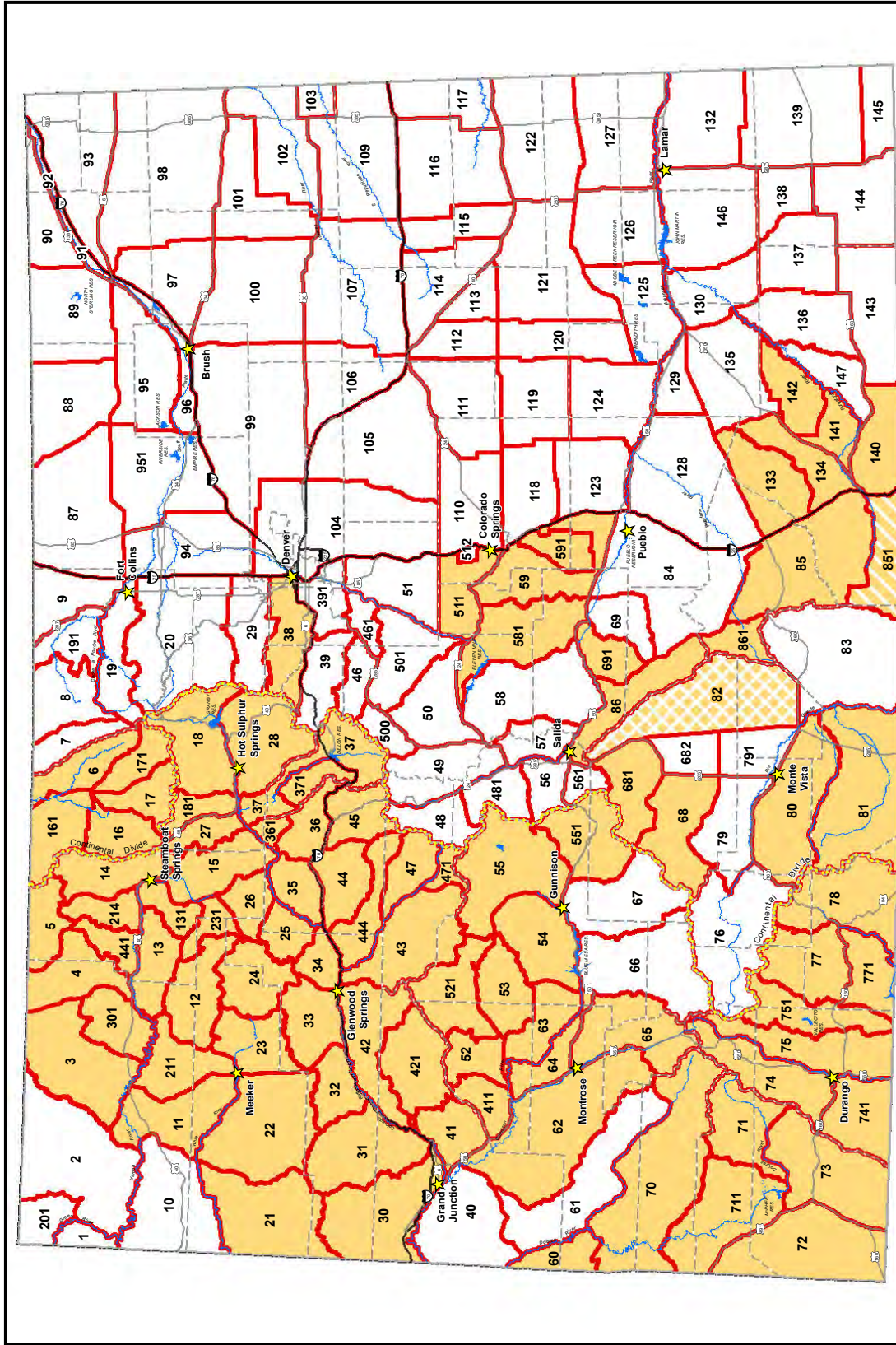
▶ **THIRD SEASON DATES:**
Nov. 7–13

SEX: Bull

LIST: A

LICENSE AGENTS ONLY:
E-M-000-U3-R

VALID UNITS:
same as second season (see above)



2020 OTC Rifle Licenses - Valid Elk Units

Second and Third Seasons



★ CPW offices

Valid 2nd and 3rd season, public land only

Valid 2nd and 3rd season, except Bosque del Oso SWA

No OTC licenses available

Valid 2nd and 3rd season, for bull elk

Valid 2nd and 3rd season, except Bosque del Oso SWA



GAME MANAGEMENT UNIT MAP: Map boundaries are approximate. The map is an aid to apply for the correct unit, **NOT** to be used in the field as an indicator of unit boundaries. See the unit descriptions on pages 69–72 for specific unit boundaries.

OVER-THE-COUNTER LICENSES: EITHER-SEX ELK — RIFLE — PLAINS

Licenses are unlimited in number and available over the counter, **ON SALE STARTING AT 9 A.M. AUG 6.**

PLAINS SEASON ■ **DATES:** Sept. 1–Jan. 31 ■ **SEX:** Either ■ **LIST:** C
LICENSE AGENTS ONLY: E-E-087-U5-R

VALID UNITS: 87, 88, 89, 90, 91, 92, 93, 94, 95, 96, 97, 98, 99, 100, 101, 102, 103, 105, 106, 107, 109, 110, 111, 112, 113, 114, 115, 116, 117, 118, 119, 120, 121, 122, 123, 124, 125, 126, 127, 129, 130, 132, 135, 136, 137, 138, 139, 143, 144, 145, 146, 147, 951



OVER-THE-COUNTER LICENSES: ANTLERED ELK — RIFLE — UNIT 128

UNIT 128 — Plains

Landowner permission is advisable for GMU 128 before purchasing. Most land is private.

DATES: Oct. 10–Nov. 22

SEX: Bulls only

LIST: A

LICENSE AGENTS ONLY: E-M-128-U5-R

NOTE: Cow licenses for GMU 128 are available through the draw(s). They can be found under the hunt code **E-F-128-L1-R** on page 50. They are List C licenses.

LIMITED LICENSES

RANCHING FOR WILDLIFE — LIMITED LICENSES

Colorado residents only. Hunting rules differ for every ranch. All legal methods of take are permitted, except when specifically restricted. Read ranch rules at cpw.state.co.us/rfw before applying.





| RANCH/UNITS | DATES | SEX | HUNT CODE | LIST | RANCH/UNITS | DATES | SEX | HUNT CODE | LIST | RANCH/UNITS | DATES | SEX | HUNT CODE | LIST | |
|---|----------------|--------------|--------------|--------------------------|---|----------------|--------------|----------------|-------------------------------|--|--|--------------|--------------|--------------|---|
| AGNER MOUNTAIN RANCH 4, 214, 301, 441 | Oct. 10–14 | Either | E-E-441-W1-R | A | DEAKINS RANCH 301 | Nov. 18–22 | Either | E-E-301-W1-R | A | SNAKE RIVER RANCH 4, 5, 441 | Oct. 17–26 | Either | E-E-005-W2-R | A | |
| | Nov. 7–11 | Cow | E-F-441-W1-R | A | | Dec. 23–27 | Cow | E-F-301-W1-R | A | | Oct. 17–21 | Cow | E-F-005-W2-R | A | |
| | Nov. 18–22 | Either | E-E-441-W3-R | A | | Nov. 18–22 | Cow | E-F-301-W3-R | A | | Oct. 22–26 | Cow | E-F-005-W4-R | A | |
| | Jan. 1–10 | Cow | E-F-441-W3-R | A | | Dec. 23–27 | Cow | E-F-301-W5-R | A | | Dec. 9–13 | Cow | E-F-005-W6-R | A | |
| | Nov. 27–Dec. 1 | Cow | E-F-441-W5-R | A | | Jan. 2–6 | Cow | E-F-301-W7-R | A | | TERCIO & TRINCHERA RANCH 83, 851 | Oct. 14–18 | Either | E-E-851-J2-R | A |
| | Dec. 5–9 | Cow | E-F-441-W9-R | A | | Jan. 8–12 | Either | E-E-011-W2-R | A | | | Oct. 21–25 | Either | E-E-851-W2-R | A |
| | Jan. 6–10 | Cow | E-E-084-W1-R | A | | Dec. 5–9 | Cow | E-F-011-W2-R | A | | TERCIO RANCH 851 | Oct. 14–18 | Cow | E-F-851-W2-R | A |
| | Jan. 15–19 | Cow | E-F-084-W1-R | A | | Jan. 2–6 | Cow | E-F-011-W4-R | A | | | Oct. 21–25 | Either | E-E-851-W4-R | A |
| | Oct. 14–23 | Cow | E-F-084-W3-R | A | | Dec. 12–16 | Cow | E-F-011-W6-R | A | | | Oct. 14–18 | Cow | E-F-851-W4-R | A |
| | Dec. 9–18 | Either | E-E-214-W2-R | A | | Jan. 2–6 | Either | E-E-004-W2-R | A | | | Oct. 21–25 | Cow | E-F-851-W6-R | A |
| Jan. 6–15 | Cow | E-F-214-W2-R | A | Dec. 26–30 | Cow | E-F-004-W4-R | A | Oct. 21–25 | Either | E-E-005-W1-R | | A | | | |
| Jan. 20–29 | Cow | E-F-214-W4-R | A | Jan. 2–6 | Cow | E-F-004-W6-R | A | Oct. 28–Nov. 1 | Cow | E-F-005-W3-R | | A | | | |
| BLUE SAGE RANCH 3, 4, 214, 301, 441 | Nov. 14–Dec. 2 | Either | E-E-003-W2-R | A | Oct. 3–7 | Either | E-E-004-W2-R | A | Nov. 4–8 | Cow | E-F-851-W6-R | A | | | |
| | Nov. 28–Dec. 2 | Cow | E-F-003-W2-R | A | Dec. 19–23 | Cow | E-F-004-W4-R | A | Oct. 22–Nov. 15 | Either | E-E-005-W5-R | A | | | |
| | Nov. 21–25 | Cow | E-F-003-W4-R | A | Dec. 19–23 | Cow | E-F-004-W6-R | A | THREE FORKS RANCH 5 | Sept. 7–20 | Cow | E-F-005-W1-R | A | | |
| Nov. 28–Dec. 2 | Either | E-E-003-W6-R | A | Dec. 28–Jan. 6 | Cow | E-F-004-W6-R | A | Oct. 8–19 | | Cow | E-F-005-W3-R | A | | | |
| Nov. 25–29 | Cow | E-F-003-W6-R | A | HILL RANCH 851 | Nov. 23–Dec. 2 | Either | E-E-851-W1-R | A | | Oct. 22–Nov. 15 | Cow | E-F-005-W5-R | A | | |
| Jan. 9–13 | Cow | E-F-003-W2-R | A | | KIOWA CREEK RANCH 104, 105, 110 Plains | Oct. 14–18 | Either | E-E-104-W1-R | A | THREE SPRINGS RANCH 10 | Oct. 3–7 | Either | E-E-010-W1-R | A | |
| Jan. 9–13 | Cow | E-F-003-W2-R | A | Dec. 2–6 | | Cow | E-F-104-W1-R | A | Oct. 10–14 | | Either | E-E-010-W1-R | A | | |
| Jan. 16–20 | Either | E-E-003-W3-R | A | Dec. 9–13 | | Cow | E-F-104-W2-R | A | Nov. 14–18 | | Cow | E-F-010-W1-R | A | | |
| BORD GULCH RANCH 3, 301 | Jan. 23–27 | Cow | E-F-003-W3-R | A | M/R WHITE RIVER RANCH 23 | Oct. 9–13 | Either | E-E-023-W1-R | A | TRINCHERA RANCH 83 | Oct. 14–18 | Either | E-E-083-W1-R | A | |
| | Oct. 10–14 | Either | E-E-003-W1-R | A | | Nov. 26–30 | Cow | E-F-023-W1-R | A | | Nov. 4–8 | Either | E-E-083-W1-R | A | |
| | Dec. 19–23 | Cow | E-F-003-W1-R | A | | Nov. 27–Dec. 1 | Cow | E-F-023-W2-R | A | | Oct. 14–18 | Cow | E-F-083-W1-R | A | |
| BUCK MOUNTAIN RANCH 3, 4, 301 | Dec. 16–20 | Either | E-E-003-W3-R | A | MORGAN CREEK RANCH 12, 211 | Dec. 4–8 | Either | E-E-211-W1-R | A | TWIN PEAKS RANCH 85 | Oct. 17–26 | Either | E-E-085-W1-R | A | |
| | Dec. 26–30 | Cow | E-F-003-W3-R | A | | Nov. 5–9 | Either | E-E-211-W1-R | A | | Nov. 1–10 | Cow | E-F-085-W1-R | A | |
| | Dec. 30–Jan. 3 | Cow | E-F-003-W5-R | A | | Nov. 27–Dec. 1 | Cow | E-F-211-W1-R | A | | Oct. 3–12 | Either | E-E-004-W1-R | A | |
| BUFFALO HORN RANCH 11, 211 | Oct. 21–30 | Either | E-E-011-W1-R | A | MOUNTAIN MEADOWS RANCH 84 | Nov. 6–10 | Either | E-E-084-W2-R | A | | Dec. 17–21 | Cow | E-F-004-W1-R | A | |
| | Oct. 21–25 | Cow | E-F-011-W1-R | A | | Nov. 11–15 | Cow | E-F-084-W2-R | A | | Dec. 12–21 | Either | E-E-004-W3-R | A | |
| | Dec. 2–6 | Cow | E-F-011-W3-R | A | | Oct. 30–Nov. 3 | Either | E-E-084-W2-R | A | | Dec. 30–Jan. 3 | Cow | E-F-004-W3-R | A | |
| BURNS HOLE RANCH 25, 26, 35 | Oct. 9–21 | Either | E-E-025-W1-R | A | PINON MESA RANCH 40 | Oct. 9–18 | Either | E-E-040-W1-R | A | Jan. 6–10 | Cow | E-F-004-W5-R | A | | |
| | Dec. 3–13 | Cow | E-F-025-W1-R | A | | Oct. 14–18 | Cow | E-F-040-W1-R | A | WOLF MOUNTAIN RANCH 214, 441 | Oct. 24–Nov. 2 | Either | E-E-214-W1-R | A | |
| | Oct. 14–18 | Cow | E-F-025-W1-R | A | | Oct. 24–28 | Cow | E-F-040-W2-R | A | | Oct. 28–Nov. 1 | Cow | E-F-214-W1-R | A | |
| | Dec. 8–13 | Cow | E-F-025-W2-R | A | Oct. 17–21 | Either | E-E-006-W1-R | A | Nov. 4–8 | | Cow | E-F-214-W3-R | A | | |
| | Oct. 17–21 | Either | E-E-012-W1-R | A | Sept. 2–6 | Either | E-E-006-W2-R | A | Nov. 11–15 | Cow | E-F-214-W5-R | A | | | |
| | Dec. 3–8 | Cow | E-F-012-W1-R | A | Oct. 31–Nov. 4 | Cow | E-F-006-W2-R | A | | | | | | | |
| Oct. 22–26 | Either | E-E-012-W1-R | A | Nov. 6–10 | Cow | E-F-006-W3-R | A | | | | | | | | |
| CROSS MOUNTAIN RANCH 12, 13, 231 | Nov. 14–18 | Either | E-E-012-W2-R | A | Nov. 11–15 | Cow | E-F-006-W4-R | A | | | | | | | |
| | Oct. 24–28 | Either | E-E-012-W2-R | A | | | | | | | | | | | |
| | Nov. 14–18 | Either | E-E-012-W2-R | A | | | | | | | | | | | |
| | Oct. 29–Nov. 2 | Cow | E-F-012-W2-R | A | | | | | | | | | | | |
| | Nov. 14–18 | Cow | E-F-012-W2-R | A | | | | | | | | | | | |








NOTE: Twenty percent of cow licenses are awarded in a separate public drawing. Applications are accepted 9 a.m.–noon on the second Wednesday in August at the San Luis Fire House, San Luis, CO. Drawing is at 1 p.m. Hunters must apply in person, Colorado residents only.
Do not buy another List A license before the drawing.







ARCHERY — LIMITED LICENSES

SEASON DATES: SEPT. 2–30

NEW  = Add-on over-the-counter bear licenses are available for units with this symbol! See page 66 of the "Bear" section for the available hunts and their hunt codes.

| UNIT | VALID UNITS | SEX | HUNT CODE | LIST | |
|--|---|---|--------------|------|--|
| 1 | 1 | Either + | E-E-001-O1-A | A | |
| 2 | 2 | Either + | E-E-002-O1-A | A | |
| 4 | 4, 5, 441 | Either | E-E-004-O1-A | A | |
|  | 4, 5, 441 Public and private lands | | | | |
| 5 | see unit 4 | | | | |
| 7 | 7, 8, 9, 19, 191 | Either | E-E-007-O1-A | A | |
| 8 | see unit 7 | | | | |
| 9 | see unit 7 | | | | |
| 10 | 10 | Either + | E-E-010-O1-A | A | |
| 12 | 12, 23, 24 | Either | E-E-012-O1-A | A | |
|  | 23 N of White River; 24 N of north fork of White River. | | | | |
| 19 | see unit 7 | | | | |
| 20 | 20 | Bull | E-M-020-O1-A | A | |
| | | Cow | E-F-020-O1-A | A | |
| | | Either | E-E-020-O1-A | A | |
| 20 except around Estes Park, bounded on N and W by RMNP; on N, E and S by Roosevelt National Forest. | | | | | |
| 23 | 12, 23, 24 | Either | E-E-012-O1-A | A | |
| | | 23 N of White River; 24 N of north fork of White River. | | | |
| | | Either | E-E-033-O1-A | A | |
| 23 | 23, 24, 33 | Either | E-E-033-O1-A | A | |
| | | 23 S of White River; 24 S of north fork of White River. | | | |
| | | Either | E-E-012-O1-A | A | |
| 24 | 12, 23, 24 | Either | E-E-012-O1-A | A | |
| | | 23 N of White River; 24 N of north fork of White River. | | | |
| | | Either | E-E-033-O1-A | A | |
| 24 | 23, 24, 33 | Either | E-E-033-O1-A | A | |
| | | 23 S of White River; 24 S of north fork of White River. | | | |
| | | Either | E-E-029-O1-A | A | |
| 29 | 29 | Either | E-E-029-O1-A | A | |
| 33 | 23, 24, 33 | Either | E-E-033-O1-A | A | |
|  | 23 S of White River; 24 S of north fork of White River. | | | | |
| 39 | 39 | Either | E-E-039-O1-A | A | |
| 40 | 40 | Either | E-E-040-O1-A | A | |
|  | 40 Landowner permission is advisable before applying. Most land is private. | | | | |
| NEW | 44, 45, 47, 444 | Bull | E-M-044-O1-A | A | |
| NEW | see unit 44 | | | | |
| 46 | 46 | Either | E-E-046-O1-A | A | |
| NEW | see unit 44 | | | | |
| 47 | 47 | | | | |
| 48 | 48 | Either | E-E-048-O1-A | A | |
| 49 | 49 | Either | E-E-049-O1-A | A | |

| UNIT | VALID UNITS | SEX | HUNT CODE | LIST |
|---|-----------------|----------|--------------|------|
| 50 | 50 | Either | E-E-050-O1-A | A |
| 51 | 51 | Either | E-E-051-O1-A | A |
| 54 | 54 | Either | E-E-054-O1-A | A |
| 55 | 55 | Either | E-E-055-O1-A | A |
| 56 | 56 | Either | E-E-056-O1-A | A |
| 57 | 57, 58 | Either | E-E-057-O1-A | A |
| 58 | see unit 57 | | | |
| 61 | 61 | Either + | E-E-061-O1-A | A |
| 66 | 66 | Either | E-E-066-O1-A | A |
| 67 | 67 | Either | E-E-067-O1-A | A |
| 69 | 69, 84 | Either | E-E-069-O1-A | A |
| NEW | 70 | Bull | E-M-070-O1-A | A |
| NEW | 70 | Cow | E-F-070-O1-A | A |
|  | 70 | Either | E-E-070-P1-A | A |
| 70 private land only | | | | |
| NEW | 71, 72, 73, 711 | Bull | E-M-071-O1-A | A |
| NEW | 71, 72, 73, 711 | Cow | E-F-071-O1-A | A |
|  | 71, 72, 73, 711 | Either | E-E-071-P1-A | A |
| 71, 72, 73, 711 private land only | | | | |
| NEW | 72 | | | |
|  | see unit 71 | | | |
| NEW | 73 | | | |
|  | see unit 71 | | | |
| NEW | 74, 741 | Bull | E-M-074-O1-A | A |
| | | Cow | E-F-074-O1-A | A |
|  | 74, 741 | Either | E-E-074-P1-A | A |
| 74, 741 private land only | | | | |
| NEW | 75, 751 | Bull | E-M-075-O1-A | A |
| | | Cow | E-F-075-O1-A | A |
|  | 75, 751 | Either | E-E-075-P1-A | A |
| 75, 751 private land only | | | | |
| 76 | 76 | Either | E-E-076-O1-A | A |
| NEW | 77, 78, 771 | Bull | E-M-077-O1-A | A |
| | | Cow | E-F-077-O1-A | A |
|  | 77, 78, 771 | Either | E-E-077-P1-A | A |
| 77, 78, 771 private land only | | | | |

| UNIT | VALID UNITS | SEX | HUNT CODE | LIST |
|---|-----------------------------|--|--------------|------|
| NEW | 78 | | | |
|  | see unit 77 | | | |
| 84 | see unit 69 | | | |
| 104 | 104 | Either | E-E-104-O1-A | A |
| | | 104 Landowner permission is advisable before applying. Most land is private. | | |
| 191 | see unit 7 | | | |
| 201 | 201 | Either + | E-E-201-O1-A | A |
| 391 | 391 | Either | E-E-391-O1-A | A |
| | | 391 Landowner permission is advisable before applying. Most land is private. | | |
| 441 | see unit 4 | | | |
| NEW | 444 | | | |
|  | see unit 44 | | | |
| 461 | 461 | Either | E-E-461-O1-A | A |
| | | 461 Landowner permission is advisable before applying. Most land is private. | | |
| 481 | 481 | Either | E-E-481-O1-A | A |
| 500 | 500 | Either | E-E-500-O1-A | A |
| 501 | 501 | Either | E-E-501-O1-A | A |
| 551 | 551 | Either | E-E-551-O1-A | A |
| 561 | 561 | Either | E-E-561-O1-A | A |
| NEW | 711 | | | |
|  | see unit 71 | | | |
| NEW | 741 | | | |
|  | see unit 74 | | | |
| NEW | 751 | | | |
|  | see unit 75 | | | |
| NEW | 771 | | | |
|  | see unit 77 | | | |
| 851 | 851 Bosque del Oso SWA only | Either | E-E-851-O1-A | A |

Colorado Hunting Atlas


Virtual scouting. Find what awaits.




































Topo maps — Migration patterns — Big game concentrations: cpw.state.co.us/bg/atlas












MUZZLELOADER — LIMITED LICENSES

SEASON DATES: SEPT. 12–20

NEW  = Add-on over-the-counter bear licenses are available for units with this symbol! See page 66 of the "Bear" section for the available hunts and their hunt codes.

| UNIT | VALID UNITS | SEX | HUNT CODE | LIST |
|--|---|--------|--------------|------|
| 1 | 1 | Bull + | E-M-001-O1-M | A |
| | | Cow | E-F-001-O1-M | B |
| 2 | 2 | Bull + | E-M-002-O1-M | A |
| | | Cow | E-F-002-O1-M | B |
| 3 | 3, 301 | Either | E-E-003-O1-M | A |
| | | Cow | E-F-003-O1-M | B |
| 4 | 4, 5, 441 | Either | E-E-004-O1-M | A |
| | | Cow | E-F-004-O1-M | B |
|  See pg. 66 | 4, 5, 441 private land only | Either | E-E-004-P1-M | A |
| | | Cow | E-F-004-P1-M | B |
|  | see unit 4 | | | |
|  | 6, 16, 17, 161, 171 | Either | E-E-006-O1-M | A |
| | | Cow | E-F-006-O1-M | B |
| 7 | 7, 8, 9, 19, 191 | Bull | E-M-007-O1-M | A |
| | | Cow | E-F-007-O1-M | A |
| 8 | see unit 7 | | | |
| 9 | see unit 7 | | | |
| 10 | 10 | Bull + | E-M-010-O1-M | A |
| | | Cow | E-F-010-O1-M | B |
|  | 11, 13, 131, 211 | Either | E-E-011-O1-M | A |
| | | Cow | E-F-011-O1-M | B |
| <p>Units 13 and 131 are valid for add-on bear licenses. Units 11 and 211 are not. See page 66 and cpw.state.co.us/bearhunts for more.</p> | | | | |
|  | 12, #23, #24 | Either | E-E-012-O1-M | A |
| | | Cow | E-F-012-O1-M | B |
| <p>#23 N of White River; 24 N of north fork of White River.</p> | | | | |
|  | 12, 13, 23, 24, 33 private land only | Either | E-E-012-P1-M | A |
| | | Cow | E-F-012-P1-M | B |
|  | 11, 13, 131, 211 | Either | E-E-011-O1-M | A |
| | | Cow | E-F-011-O1-M | B |
| <p>Units 13 and 131 are valid for add-on bear licenses. Units 11 and 211 are not. See page 66 and cpw.state.co.us/bearhunts for more.</p> | | | | |
|  | 12, 13, 23, 24, 33 private land only | Either | E-E-012-P1-M | A |
| | | Cow | E-F-012-P1-M | B |
|  | 14, 214 | Either | E-E-014-O1-M | A |
| | | Cow | E-F-014-O1-M | B |
|  | 15, 27 | Either | E-E-015-O1-M | A |
| | | Cow | E-F-015-O1-M | B |
|  | see unit 6 | | | |
|  | see unit 6 | | | |
|  | 18, 181 | Either | E-E-018-O1-M | A |
| | | Cow | E-F-018-O1-M | B |
| 19 | see unit 7 | | | |
| 20 | 20 | Bull | E-M-020-O1-M | A |
| | | Cow | E-F-020-O1-M | A |
|  | 21, 22, 30, 31, 32 | Either | E-E-021-O1-M | A |
| | | Cow | E-F-021-O1-M | B |
|  | see unit 21 | | | |









| UNIT | VALID UNITS | SEX | HUNT CODE | LIST |
|---|---|--------|--------------|------|
| | 12, #23, #24 | Either | E-E-012-O1-M | A |
| | | Cow | E-F-012-O1-M | B |
| <p>#23 N of White River; 24 N of north fork of White River.</p> | | | | |
|  | 12, 13, 23, 24, 33 private land only | Either | E-E-012-P1-M | A |
| | | Cow | E-F-012-P1-M | B |
| | #23, #24, 33 | Either | E-E-033-O1-M | A |
| | | Cow | E-F-033-O1-M | B |
| <p>#23 S of White River; 24 S of north fork of White River.</p> | | | | |
|  | see unit 23 | | | |
|  | 25, 26, 34, 231 | Either | E-E-025-O1-M | A |
| | | Cow | E-F-025-O1-M | B |
|  | see unit 25 | | | |
|  | see unit 15 | | | |
|  | 28, 37, 371 | Either | E-E-028-O1-M | A |
| | | Cow | E-F-028-O1-M | B |
|  | 29 | Bull | E-M-029-O1-M | A |
| | | Cow | E-F-029-O1-M | A |
|  | see unit 21 | | | |
|  | see unit 21 | | | |
|  | see unit 21 | | | |
|  | 12, 13, 23, 24, 33 private land only | Either | E-E-012-P1-M | A |
| | | Cow | E-F-012-P1-M | B |
|  | #23, #24, 33 | Either | E-E-033-O1-M | A |
| | | Cow | E-F-033-O1-M | B |
| <p>#23 S of White River; 24 S of north fork of White River.</p> | | | | |
|  | see unit 25 | | | |
| 35 | 35, 36, 361 | Bull | E-M-035-O1-M | A |
| | | Cow | E-F-035-O1-M | A |
| 36 | see unit 35 | | | |
|  | see unit 28 | | | |
| 38 | 38 | Bull | E-M-038-O1-M | A |
| | | Cow | E-F-038-O1-M | B |
|  | 39 | Bull | E-M-039-O1-M | A |
| | | Cow | E-F-039-O1-M | A |
|  | #40 | Either | E-E-040-O1-M | A |
| | | Cow | E-F-040-O1-M | B |
| <p>#40 Landowner permission is advisable before applying. Most land is private.</p> | | | | |
|  | 41, 42, 52, 411, 421, 521 | Bull | E-M-041-O1-M | A |
| | | Cow | E-F-041-O1-M | B |
|  | see unit 41 | | | |







| UNIT | VALID UNITS | SEX | HUNT CODE | LIST |
|---|-------------------|---|--------------|------|
| 43 | #43, 471 | Bull | E-M-043-O1-M | A |
| | | Cow | E-F-043-O1-M | B |
| <p>#43 Camping permit required for Conundrum Hot Springs area of Maroon Bells-Snowmass Wilderness: www.recreation.gov</p> | | | | |
| 44 | 44, 45, 47, 444 | Bull | E-M-044-O1-M | A |
| | | Cow | E-F-044-O1-M | A |
| 45 | see unit 44 | | | |
|  | 46 | Bull | E-M-046-O1-M | A |
| | | Cow | E-F-046-O1-M | A |
| 47 | see unit 44 | | | |
| 48 | 48 | Bull | E-M-048-O1-M | A |
| | | Cow | E-F-048-O1-M | A |
| 49 | 49 | Bull | E-M-049-O1-M | A |
| | | Cow | E-F-049-O1-M | A |
|  | 50 | Bull | E-M-050-O1-M | A |
| | | Cow | E-F-050-O1-M | B |
|  | 51 | Bull | E-M-051-O1-M | A |
| | | Cow | E-F-051-O1-M | A |
|  | see unit 41 | | | |
|  | 53 | Bull | E-M-053-O1-M | A |
| | | Cow | E-F-053-O1-M | A |
| 54 | 54 | Bull | E-M-054-O1-M | A |
| | | Cow | E-F-054-O1-M | A |
| 55 | 55 | Bull | E-M-055-O1-M | A |
| | | Cow | E-F-055-O1-M | A |
| 56 | 56 | Bull | E-M-056-O1-M | A |
| | | Cow | E-F-056-O1-M | A |
| 57 | 57, 58 | Bull | E-M-057-O1-M | A |
| | | Cow | E-F-057-O1-M | A |
| 58 | see unit 57 | | | |
| 59 | 59, 511, 581, 591 | Bull | E-M-059-O1-M | A |
| | | Cow | E-F-059-O1-M | A |
|  | 60 | Bull | E-M-060-O1-M | A |
| | | Cow | E-F-060-O1-M | A |
| 61 | 61 | Bull + | E-M-061-O1-M | A |
| | | Cow | E-F-061-O1-M | A |
|  | 62 | Bull | E-M-062-O1-M | A |
|  | 62 | Cow | E-F-062-O1-M | A |
| | | Bull | E-M-063-O1-M | A |
|  | 63 | Cow | E-F-063-O1-M | A |
| | | Bull | E-M-064-O1-M | A |
|  | 64, 65 | Cow | E-F-064-O1-M | A |
| | |  | see unit 64 | |
| 66 | 66 | Bull | E-M-066-O1-M | A |
| | | Cow | E-F-066-O1-M | A |
| 67 | 67 | Bull | E-M-067-O1-M | A |
| | | Cow | E-F-067-O1-M | A |
| 68 | 68, 681 | Bull | E-M-068-O1-M | A |
| | | Cow | E-F-068-O1-M | A |














MUZZLELOADER — LIMITED LICENSES

SEASON DATES: SEPT. 12–20

NEW  = Add-on over-the-counter bear licenses are available for units with this symbol! See page 66 of the "Bear" section for the available hunts and their hunt codes.

| UNIT | VALID UNITS | SEX | HUNT CODE | LIST |
|--|---------------------------|---|--------------|------|
| 69 | 69, 84 | Bull | E-M-069-O1-M | A |
| | | Cow | E-F-069-O1-M | A |
| 70  | 70 | Either | E-E-070-O1-M | A |
| | | Cow | E-F-070-O1-M | A |
| 71  | 71, 72, 73, 711 | Bull | E-M-071-O1-M | A |
| | | Cow | E-F-071-O1-M | A |
| 72  | see unit 71 | | | |
| 73  | see unit 71 | | | |
| 74  | 74, 741 | Bull | E-M-074-O1-M | A |
| | | Cow | E-F-074-O1-M | A |
| 75  | 75, 751 | Bull | E-M-075-O1-M | A |
| | | Cow | E-F-075-O1-M | A |
| 76 | 76 | Bull + | E-M-076-O1-M | A |
| | | Cow | E-F-076-O1-M | A |
| 77  | 77, 78, 771 | Bull | E-M-077-O1-M | A |
| | | Cow | E-F-077-O1-M | A |
| 78  | see unit 77 | | | |
| 79 | ■79 | Bull | E-M-079-O1-M | A |
| | | Cow | E-F-079-O1-M | A |
| | ■79 N and W of Colo. 112. | | | |
| | ■79, ■82, 682, 791 | Cow | E-F-682-O1-M | B |
| ■79 S and E of Colo. 112, 82 Private land only. | | | | |
| 80 | 80, 81 | Bull | E-M-080-O1-M | A |
| | | Cow | E-F-080-O1-M | A |
| 81 | see unit 80 | | | |
| 82 | ■82 | Either | E-E-082-O1-M | A |
| | | Cow | E-F-082-O1-M | B |
| ■82 Public lands only. | | | | |
| 82 | ■79, ■82, 682, 791 | Cow | E-F-682-O1-M | B |
| | | ■79 S and E of Colo. 112, 82 Private land only. | | |
| 83 | 83 | Either | E-E-083-O1-M | A |
| | | Cow | E-F-083-O1-M | A |

| UNIT | VALID UNITS | SEX | HUNT CODE | LIST |
|---|--|---|--------------|------|
| 84 | see unit 69 | | | |
| 85 | 85, 140, 851 <i>Except Bosque del Oso SWA</i> | Either | E-E-085-O1-M | A |
| | | Cow | E-F-085-O1-M | B |
| 86 | 86, 691, 861 | Either | E-E-086-O1-M | A |
| | | Cow | E-F-086-O1-M | B |
| 104 <i>Plains</i> | ■104 | Bull | E-M-104-O1-M | A |
| | | Cow | E-F-104-O1-M | A |
| ■104 Landowner permission is advisable before applying. Most land is private. | | | | |
| 128 <i>Plains</i> | ■128 | Either | E-E-128-O1-M | A |
| | | ■128 Landowner permission is advisable before applying. Most land is private. | | |
| 131  | see unit 11 | | | |
| 133 <i>Plains</i> | 133, 134, 141, 142 | Either | E-E-133-O1-M | A |
| | | Cow | E-F-133-O1-M | B |
| 134 | see unit 133 | | | |
| 140 | see unit 85 | | | |
| 141 | see unit 133 | | | |
| 142 | see unit 133 | | | |
| 161  | see unit 6 | | | |
| 171  | see unit 6 | | | |
| 181  | see unit 18 | | | |
| 191 | see unit 7 | | | |
| 201 | 201 | Bull + | E-M-201-O1-M | A |
| | | Cow | E-F-201-O1-M | B |
| 211 | see unit 11 | | | |
| 214  | see unit 14 | | | |
| 231  | see unit 25 | | | |
| 301 | see unit 3 | | | |
| 361 | see unit 35 | | | |

| UNIT | VALID UNITS | SEX | HUNT CODE | LIST |
|---|--|---|--------------|------|
| 371  | see unit 28 | | | |
| 391  | ■391 | Bull | E-M-391-O1-M | A |
| | | Cow | E-F-391-O1-M | A |
| ■391 Landowner permission is advisable before applying. Most land is private. | | | | |
| 411  | see unit 41 | | | |
| 421  | see unit 41 | | | |
| 441  | see unit 4 | | | |
| 444 | see unit 44 | | | |
| 461  | ■461 | Bull | E-M-461-O1-M | A |
| | | Cow | E-F-461-O1-M | A |
| ■461 Landowner permission is advisable before applying. Most land is private. | | | | |
| 471 | see unit 43 | | | |
| 481 | 481 | Bull | E-M-481-O1-M | A |
| | | Cow | E-F-481-O1-M | A |
| 500  | 500 | Bull | E-M-500-O1-M | A |
| | | Cow | E-F-500-O1-M | B |
| 501  | 501 | Bull | E-M-501-O1-M | A |
| | | Cow | E-F-501-O1-M | B |
| 511 | see unit 59 | | | |
| 521  | see unit 41 | | | |
| 551 | 551 | Bull | E-M-551-O1-M | A |
| | | Cow | E-F-551-O1-M | A |
| 561 | 561 | Bull | E-M-561-O1-M | A |
| | | Cow | E-F-561-O1-M | A |
| 581 | see unit 59 | | | |
| 591 | see unit 59 | | | |
| 681 | see unit 68 | | | |
| 682 | ■79, ■82, 682, 791 | Cow | E-F-682-O1-M | B |
| | | ■79 S and E of Colo. 112, 82 Private land only. | | |
| 691 | see unit 86 | | | |
| 711  | see unit 71 | | | |
| 741  | see unit 74 | | | |
| 751  | see unit 75 | | | |
| 771  | see unit 77 | | | |
| 791 | see unit 682 | | | |
| 851 | 85, 140, 851 <i>Except Bosque del Oso SWA</i> | Either | E-E-085-O1-M | A |
| | | Cow | E-F-085-O1-M | B |
| | 851 <i>Bosque del Oso SWA only</i> | Bull + | E-M-851-O1-M | A |
| 861 | 851 <i>Bosque del Oso SWA only</i> | Cow | E-F-851-O1-M | B |
| | | see unit 86 | | |



PLAN YOUR TRIP AT colorado.com/trip-ideas

COME TO LIFE  COLORADO™

RIFLE — LIMITED LICENSES

| UNIT | VALID UNITS | DATES | SEX | HUNT CODE | LIST | UNIT | VALID UNITS | DATES | SEX | HUNT CODE | LIST | UNIT | VALID UNITS | DATES | SEX | HUNT CODE | LIST | | | | |
|------|--|-------------------------------------|----------|--------------|------|------|--|------------------------------------|-----------------------------|------------------------------|--|------|--|---|--|---|-------------------------------|---------------------------|------------------------------|--------------|---|
| 1 | 1 | Oct. 1–11 <i>Early</i> | Either + | E-E-001-E1-R | A | 5 | NEW 3, 4, 5, 301, 441 | Oct. 10–14 | Either | E-E-003-O1-R | A | 11 | ■2, ■3, ■11 | Aug. 15– Oct. 31 <i>Early</i> | Cow | E-F-003-E1-R | C | | | | |
| | | Oct. 10–14 | Cow | E-F-001-O1-R | B | | 3, 4, 5, 214, 301, 441 | Oct. 10–14 | Cow | E-F-003-O1-R | B | | ■2, ■3 and ■11 hunt area bounded on N by Moffat CR 4; on E by CRs 7, 21, 19 and Yampa River; on S by U.S. 40; on W by Twelve Mile Gulch, Yampa River, Little Snake River, CRs 75 and 66. | 11, 12, 13, 23, 24, 25, 26, 33, 34, 131, 211, 231 | Oct. 10–14 | Bull | E-M-011-O1-R | A | | | |
| | | Oct. 24–Nov. 1 | Cow | E-F-001-O2-R | B | | 3, 4, 5, 301, 441 | Nov. 18–22 | Cow | E-F-003-O4-R | B | | | 11, 12, 13, 23, 24, 33, 131, 211, 231 | Oct. 10–14 | Cow | E-F-011-O1-R | B | | | |
| | | Nov. 7–13 | Cow | E-F-001-O3-R | B | | | Oct. 24–Nov. 1 Nov. 7–13 | Cow COW | E-F-005-O2-R E-F-005-O3-R | B B | | | 11, 12, 13, 23, 24, 33, 131, 211, 231 | Oct. 24–Nov. 1 Nov. 7–13 | Cow COW | E-F-011-O2-R E-F-011-O3-R | B B | | | |
| 2 | ■2, ■3, ■11 | Aug. 15– Oct. 31 <i>Early</i> | Cow | E-F-003-E1-R | C | 6 | NEW 3, 4, 5, 301, 441 <i>private land only</i> | Oct. 24– Dec. 31 <i>Late</i> | Cow | E-F-003-P5-R | B | 12 | 11, 12, 13, 23, 24, 211 <i>private land only</i> | Nov. 18–22 | Bull | E-M-011-O4-R | A | | | | |
| | | Oct. 1–11 <i>Early</i> | Either + | E-E-002-E1-R | A | | 6, 16, 17, 161, 171 | Oct. 10–14 | Either COW | E-E-006-O1-R E-F-006-O1-R | A B | | | 11, 12, 13, 23, 24, 25, 26, 33, 34, 131, 211, 231 | Nov. 18–22 | Cow | E-F-011-O4-R | B | | | |
| | | Oct. 10–14 | Cow | E-F-002-O1-R | B | | | Oct. 24–Nov. 1 Nov. 7–13 | Cow COW | E-F-006-O2-R E-F-006-O3-R | B B | | | 11, 12, 13, 23, 24, 25, 26, 33, 34, 131, 211, 231 | Oct. 10–14 | Either | E-E-011-P1-R | A | | | |
| | | Oct. 24–Nov. 1 | Cow | E-F-002-O2-R | B | | 6 | Nov. 18–22 | Either COW | E-E-006-O4-R E-F-006-O4-R | A B | | | 11, 12, 13, 23, 24, 211 <i>private land only</i> | Oct. 1–Nov. 30 <i>Late</i> | Cow | E-F-011-P5-R | B | | | |
| 3 | 3, 201 | Dec. 1–31 <i>Late</i> | Cow | E-F-002-L1-R | B | 7 | 6, 16, 17, 161, 171 <i>private land only</i> | Oct. 10–14 | Either COW | E-E-006-P1-R E-F-006-P2-R | A B | 8 | see unit 7 | 11 | Dec. 1–31 <i>Late</i> | Cow | E-F-011-L1-R | B | | | |
| | | Aug. 15– Oct. 31 <i>Early</i> | Cow | E-F-003-E1-R | C | | | 7, 8 | Oct. 10–14 | Bull Bull COW | E-M-007-O1-R E-M-007-O2-R E-F-007-O2-R | | | A A A | 11, 12, 13, 23, 24, 25, 26, 33, 34, 131, 211, 231 | Oct. 10–14 | Bull | E-M-011-O1-R | A | | |
| | | Oct. 10–14 | Cow | E-F-002-O3-R | B | | | 7, 8 | Oct. 24–Nov. 1 Nov. 7–13 | Bull COW | E-M-007-O3-R E-F-007-O3-R | | | A A | 11, 12, 13, 23, 24, 33, 131, 211, 231 | Oct. 10–14 | Cow | E-F-011-O1-R | B | | |
| | | Nov. 7–13 | Cow | E-F-002-O4-R | B | | | 7, 8 | Nov. 18–22 | Bull COW | E-M-007-O4-R E-F-007-O4-R | | | A A | 11, 12, 13, 23, 24, 211 | Nov. 18–22 | Cow | E-F-011-O4-R | B | | |
| 4 | ■2, ■3, ■11 | Aug. 15– Oct. 31 <i>Early</i> | Cow | E-F-003-E1-R | C | 8 | 3, 4, 5, 301, 441 <i>private land only</i> | Nov. 18–22 | Cow | E-F-003-P5-R | B | 9 | 9 <i>private land only</i> | Sept. 1–Jan. 31 <i>Late</i> | Cow | E-F-009-P5-R | B | | | | |
| | | Oct. 10–14 | Either | E-E-003-P1-R | A | | | ■9 | Oct. 10–14 | Bull | E-M-009-O1-R | | | A | ■9 Landowner permission is advisable before applying. Most land is private. | 11, 12, 13, 23, 24, 25, 26, 33, 34, 131, 211, 231 | Oct. 10–14 | Either | E-E-011-P1-R | A | |
| | | Oct. 24–Nov. 1 | Cow | E-F-003-O2-R | B | | | 9 | Oct. 24–Nov. 1 Nov. 7–13 | Bull COW | E-M-009-O2-R E-M-009-O3-R | | | A A | | 11, 12, 13, 23, 24, 211 <i>private land only</i> | Oct. 1–Nov. 30 <i>Late</i> | Cow | E-F-012-O2-R | B | |
| | | Nov. 7–13 | Cow | E-F-003-O3-R | B | | | 9 | Nov. 18–22 | Bull | E-M-009-O4-R | | | A | | 12, 13, 23, 24 | Nov. 7–13 Nov. 18–22 | Cow Bull | E-F-012-O3-R E-M-012-O4-R | B A | |
| 5 | 3, 4, 5, 214, 301, 441 | Nov. 18–22 | Cow | E-F-003-O4-R | B | 10 | 3, 4, 5, 301, 441 | Oct. 10–14 | Cow | E-F-003-O1-R | B | 10 | 10 <i>private land only</i> | Oct. 1–11 <i>Early</i> | Either + | E-E-010-E1-R | A | | | | |
| | | Oct. 24–Nov. 1 | Cow | E-F-003-O2-R | B | | | 10 | Oct. 10–14 | Cow | E-F-010-O1-R | | | B | 10 | 10 | Oct. 10–14 | Cow | E-F-010-O1-R | B | |
| | | Nov. 7–13 | Cow | E-F-003-O3-R | B | | | 10 | Oct. 24–Nov. 1 Nov. 7–13 | Cow COW | E-F-010-O2-R E-F-010-O3-R | | | B B | | 10 | Oct. 24–Nov. 1 Nov. 7–13 | Cow COW | E-F-010-O2-R E-F-010-O3-R | B B | |
| | | Nov. 18–22 | Cow | E-F-003-O4-R | B | | | 10 | Nov. 18–22 | Cow | E-F-010-O4-R | | | B | | 10 | Nov. 18–22 | Cow | E-F-010-O4-R | B | |
| 6 | 3, 4, 5, 301, 441 <i>private land only</i> | Oct. 10–14 | Either | E-E-003-O1-R | A | 10 | 3, 4, 5, 214, 301, 441 | Aug. 15– Jan. 15 <i>Late</i> | Cow | E-F-010-P5-R | B | 10 | 10 <i>private land only</i> | Oct. 1–11 <i>Early</i> | Either + | E-E-010-E1-R | A | | | | |
| | | Oct. 10–14 | Either | E-E-003-P1-R | A | | | 10 | Oct. 10–14 | Cow | E-F-010-O1-R | | | B | 10 | 10 | Oct. 10–14 | Cow | E-F-010-O1-R | B | |
| | | Oct. 24–Nov. 1 | Cow | E-F-003-O2-R | B | | | 10 | Oct. 24–Nov. 1 Nov. 7–13 | Cow COW | E-F-010-O2-R E-F-010-O3-R | | | B B | | 10 | Oct. 24–Nov. 1 Nov. 7–13 | Cow COW | E-F-010-O2-R E-F-010-O3-R | B B | |
| | | Nov. 7–13 | Cow | E-F-003-O3-R | B | | | 10 | Nov. 18–22 | Cow | E-F-010-O4-R | | | B | | 10 | Nov. 18–22 | Cow | E-F-010-O4-R | B | |
| 7 | 3, 4, 5, 301, 441 <i>private land only</i> | Nov. 18–22 | Cow | E-F-003-O4-R | B | 10 | 3, 4, 5, 301, 441 | Dec. 1–31 <i>Late</i> | Cow | E-F-003-P5-R | B | 10 | 10 <i>private land only</i> | Aug. 15– Jan. 15 <i>Late</i> | Cow | E-F-010-P5-R | B | | | | |
| | | Oct. 10–14 | Either | E-E-003-P1-R | A | | | 10 | Dec. 1–31 <i>Late</i> | Cow | E-F-010-L1-R | | | B | 10 | 10 | Dec. 1–31 <i>Late</i> | Cow | E-F-010-L1-R | B | |
| | | Oct. 24–Nov. 1 | Cow | E-F-003-O2-R | B | | | 10 | Oct. 1–11 <i>Early</i> | Either + | E-E-010-E1-R | | | A | | 10 | 10 | Oct. 1–11 <i>Early</i> | Either + | E-E-010-E1-R | A |
| | | Nov. 7–13 | Cow | E-F-003-O3-R | B | | | 10 | Oct. 10–14 | Cow | E-F-010-O1-R | | | B | | | 10 | Oct. 10–14 | Cow | E-F-010-O1-R | B |
| 8 | 3, 4, 5, 301, 441 <i>private land only</i> | Nov. 18–22 | Cow | E-F-003-O4-R | B | 10 | 3, 4, 5, 301, 441 | Nov. 18–22 | Cow | E-F-003-P5-R | B | 10 | 10 <i>private land only</i> | Oct. 24–Nov. 1 | Cow | E-F-010-O2-R | B | | | | |
| | | Oct. 10–14 | Either | E-E-003-P1-R | A | | | 10 | Nov. 7–13 | Cow | E-F-010-O3-R | | | B | 10 | 10 | Nov. 7–13 | Cow | E-F-010-O3-R | B | |
| | | Oct. 24–Nov. 1 | Cow | E-F-003-O2-R | B | | | 10 | Nov. 18–22 | Cow | E-F-010-O4-R | | | B | | 10 | Nov. 18–22 | Cow | E-F-010-O4-R | B | |
| | | Nov. 7–13 | Cow | E-F-003-O3-R | B | | | 10 | Nov. 18–22 | Cow | E-F-010-O4-R | | | B | 10 | Nov. 18–22 | Cow | E-F-010-O4-R | B | | |

RIFLE — LIMITED LICENSES

| UNIT | VALID UNITS | DATES | SEX | HUNT CODE | LIST | UNIT | VALID UNITS | DATES | SEX | HUNT CODE | LIST | UNIT | VALID UNITS | DATES | SEX | HUNT CODE | LIST | | |
|------|--|------------------------|----------------|------------------------------|------------------------------|------|------------------------------|-----------------------------|-----------------------------|------------------------------|------------------------------|-----------------------------|---|--|--|------------------------------|------------------------------|--------------|---|
| 13 | 11, 12, 13, 23, 24, 25, 26, 33, 34, 131, 211, 231 | Oct. 10–14 | Bull | E-M-011-O1-R | A | 18 | 18, 181 | Oct. 10–14 | Either Cow | E-F-018-O1-R E-F-018-O1-R | A B | 21 | 21, 22, 30, 31, 32 | Oct. 10–14 | Bull Cow | E-M-021-O1-R E-F-021-O1-R | A B | | |
| | 11, 12, 13, 23, 24, 33, 131, 211, 231 | Oct. 10–14 | Cow | E-F-011-O1-R | B | | 18 | 18 | Nov. 18–22 | Either Cow | E-F-018-O4-R E-F-018-O2-R | | A B | 21, 30 | Nov. 18–22 | Bull Cow | E-M-021-O4-R E-F-021-O2-R | A B | |
| | 11, 12, 13, 23, 24, 211 | Nov. 18–22 | Cow | E-F-011-O4-R | B | | 18, 181 private land only | 18 | Oct. 24–Nov. 1 | Cow | E-F-018-O3-R | | B | 21, 30 | Oct. 24–Nov. 1 | Cow | E-F-021-O3-R | B | |
| | 12, 13, 23, 24 | Oct. 24–Nov. 1 | Cow | E-F-012-O2-R | B | | 18 | 18 | Nov. 7–13 | Cow | E-F-018-O4-R | | B | 21, 22, 30, 31, 32 private land only | Nov. 7–13 | Cow | E-F-021-O4-R | B | |
| | 12, 13, 23, 24 | Nov. 7–13 | Cow | E-F-012-O3-R | B | | 18 | 18 | Nov. 18–22 | Either | E-E-018-P1-R | | A | 21, 22, 30, 31, 32 | Nov. 18–22 | Either | E-E-021-P1-R | A | |
| | 12, 13, 23, 24 | Nov. 18–22 | Bull | E-M-012-O4-R | A | | 18 | 18 | Sept. 1–Jan. 31 Late | Cow | E-F-018-P5-R | | B | 21, 22, 30, 31, 32 | Oct. 10–14 | Bull Cow | E-M-021-O1-R E-F-021-O1-R | A B | |
| 14 | 11, 12, 13, 23, 24, 25, 26, 33, 34, 131, 211, 231 private land only | Oct. 10–14 | Either | E-E-011-P1-R | A | 19 | 19 | Oct. 10–14 | Bull | E-M-019-O1-R | A | 22 | 22 | Oct. 10–14 | Bull | E-M-021-O4-R | A | | |
| | 11, 12, 13, 23, 24, 211 private land only | Oct. 1–Nov. 30 Late | Cow | E-F-011-P5-R | B | | 19 | 19 | Oct. 24–Nov. 1 | Bull | E-M-019-O2-R | | A | 22 | Nov. 18–22 | Bull | E-M-021-O2-R | A | |
| | 13 | Dec. 1–31 Late | Cow | E-F-013-L1-R | B | | 19 | 19 | Nov. 7–13 | Cow | E-F-019-O3-R | | A | 21, 22, 30, 31, 32 private land only | Oct. 24–Nov. 1 | Cow | E-F-022-O2-R | B | |
| | 13 | Dec. 1–31 Late | Cow | E-F-013-L1-R | B | | 19 | 19 | Nov. 18–22 | Bull | E-M-019-O4-R | | A | 21, 22, 30, 31, 32 private land only | Nov. 7–13 | Cow | E-F-022-O3-R | B | |
| 15 | 14, 214 private land only | Dec. 1–31 Late | Cow | E-F-014-P5-R | B | 20 | 20 | Oct. 10–14 | Bull | E-M-020-O1-R | A | 23 | 11, 12, 13, 23, 24, 25, 26, 33, 34, 131, 211, 231 | Oct. 10–14 | Bull | E-M-011-O1-R | A | | |
| | 15 | Oct. 10–14 | Either Cow | E-E-015-O1-R E-F-015-O1-R | A B | | 20 | 20 | Oct. 24–Nov. 1 | Bull | E-M-020-O2-R | | A | 11, 12, 13, 23, 24, 33, 131, 211, 231 | Oct. 10–14 | Cow | E-F-011-O1-R | B | |
| | | Oct. 24–Nov. 1 | Cow | E-F-015-O2-R | B | | 20 | 20 | Nov. 7–13 | Cow | E-F-020-O3-R | | A | 11, 12, 13, 23, 24, 211 | Nov. 18–22 | Cow | E-F-011-O4-R | B | |
| | | Nov. 7–13 | Cow | E-F-015-O3-R | B | | 20 | 20 | Nov. 18–22 | Bull | E-M-020-O4-R | | A | 12, 13, 23, 24 | Oct. 24–Nov. 1 | Cow | E-F-012-O2-R | B | |
| | 15 | 15 | Nov. 18–22 | Either Cow | E-E-015-O4-R E-F-015-O4-R | | A B | 20 | 20 | Oct. 24–Nov. 1 | Cow | | E-F-020-O2-R | A | 11, 12, 13, 23, 24, 25, 26, 33, 34, 131, 211, 231 private land only | Nov. 7–13 | Cow | E-F-012-O3-R | B |
| | | 15 | Oct. 10–14 | Either | E-E-015-P1-R | | A | 20 | 20 | Nov. 18–22 | Cow | | E-F-019-O4-R | A | 11, 12, 13, 23, 24, 211 private land only | Nov. 18–22 | Cow | E-F-011-O4-R | B |
| | | 15 | Oct. 24–Nov. 1 | Either | E-E-015-P2-R | | A | 20 | 20 | Sept. 1–Jan. 31 Late | Cow | | E-F-020-P5-R | B | 11, 12, 13, 23, 24, 211 private land only | Oct. 24–Nov. 1 | Cow | E-F-012-O2-R | B |
| | | 15 | Nov. 7–13 | Either | E-E-015-P3-R | | A | 20 | 20 | Dec. 5–16 Late | Bull | | E-M-020-L1-R | A | 12, 13, 23, 24 | Nov. 7–13 | Cow | E-F-012-O3-R | B |
| 15 | | Nov. 18–22 | Either | E-E-015-P4-R | A | 20 | 20 | Jan. 9–20 Late | Bull | E-M-020-L2-R | A | 23, 24 private land only | Nov. 18–22 | Bull | E-M-012-O4-R | A | | | |
| 16 | 6, 16, 17, 161, 171 | Oct. 10–14 | Either Cow | E-E-006-O1-R E-F-006-O1-R | A B | 20 | 20 | Aug. 15– Jan. 31 Late | Cow | E-F-020-L3-R | C | 23 | 11, 12, 13, 23, 24 private land only | Oct. 10–14 | Either | E-E-011-P1-R | A | | |
| | 6, 16, 17, 161, 171 | Oct. 24–Nov. 1 | Cow | E-F-006-O2-R | B | | 20 | 20 | Aug. 15– Jan. 31 Late | Cow | E-F-020-L3-R | | C | 11, 12, 13, 23, 24, 211 private land only | Oct. 10–14 | Either | E-E-011-P1-R | A | |
| | 6, 16, 17, 161, 171 | Nov. 7–13 | Cow | E-F-016-O3-R | B | | 20 | 20 | Aug. 15– Jan. 31 Late | Cow | E-F-020-L3-R | | C | 11, 12, 13, 23, 24, 211 private land only | Oct. 10–14 | Either | E-E-011-P1-R | A | |
| | 6, 16, 17, 161, 171 | Nov. 18–22 | Either Cow | E-E-016-O4-R E-F-016-O4-R | A B | | 20 | 20 | Aug. 15– Jan. 31 Late | Cow | E-F-020-L3-R | | C | 11, 12, 13, 23, 24, 211 private land only | Oct. 10–14 | Either | E-E-011-P1-R | A | |
| | 6, 16, 17, 161, 171 | Oct. 10–14 | Either | E-E-006-P1-R | A | | 20 | 20 | Aug. 15– Jan. 31 Late | Cow | E-F-020-L3-R | | C | 11, 12, 13, 23, 24, 211 private land only | Oct. 10–14 | Either | E-E-011-P1-R | A | |
| | 6, 16, 17, 161, 171 | Oct. 24–Nov. 1 | Cow | E-F-006-P2-R | B | | 20 | 20 | Aug. 15– Jan. 31 Late | Cow | E-F-020-L3-R | | C | 11, 12, 13, 23, 24, 211 private land only | Oct. 10–14 | Either | E-E-011-P1-R | A | |
| 17 | 6, 16, 17, 161, 171 | Oct. 10–14 | Either Cow | E-E-006-O1-R E-F-006-O1-R | A B | 20 | 20 | Aug. 15– Jan. 31 Late | Cow | E-F-020-L3-R | C | 23 | 11, 12, 13, 23, 24 private land only | Oct. 1–Nov. 30 Late | Cow | E-F-011-P5-R | B | | |
| | 6, 16, 17, 161, 171 | Oct. 24–Nov. 1 | Cow | E-F-006-O2-R | B | | 20 | 20 | Aug. 15– Jan. 31 Late | Cow | E-F-020-L3-R | | C | 11, 12, 13, 23, 24 private land only | Oct. 1–Nov. 30 Late | Cow | E-F-011-P5-R | B | |
| | 6, 16, 17, 161, 171 | Nov. 7–13 | Cow | E-F-017-O3-R | B | | 20 | 20 | Aug. 15– Jan. 31 Late | Cow | E-F-020-L3-R | | C | 11, 12, 13, 23, 24 private land only | Oct. 1–Nov. 30 Late | Cow | E-F-011-P5-R | B | |
| | 6, 16, 17, 161, 171 | Nov. 18–22 | Cow | E-F-017-O4-R | B | | 20 | 20 | Aug. 15– Jan. 31 Late | Cow | E-F-020-L3-R | | C | 11, 12, 13, 23, 24 private land only | Oct. 1–Nov. 30 Late | Cow | E-F-011-P5-R | B | |
| | 6, 16, 17, 161, 171 | Nov. 18–22 | Either | E-E-017-O4-R | A | | 20 | 20 | Aug. 15– Jan. 31 Late | Cow | E-F-020-L3-R | | C | 11, 12, 13, 23, 24 private land only | Oct. 1–Nov. 30 Late | Cow | E-F-011-P5-R | B | |
| | 6, 16, 17, 161, 171 | Oct. 10–14 | Either | E-E-006-P1-R | A | | 20 | 20 | Aug. 15– Jan. 31 Late | Cow | E-F-020-L3-R | | C | 11, 12, 13, 23, 24 private land only | Oct. 1–Nov. 30 Late | Cow | E-F-011-P5-R | B | |

20 License only valid in small area of unit 20; landowner permission is **strongly** advisable before applying.

NEW Valid in area bounded on N by Little Thompson River; on E by U.S. 287; on S by Boulder CRs 34 (Niwot and Neva rds.), U.S. 36 and 94 (Lefthand Canyon Dr.); on W by Greer Canyon Dr., Boulder Co. Trails Wapiti, Ponderosa Loop (western loop), Wild Turkey and Picture Rock, Red Gulch Rd., Boulder CRs 84 (Old St. Vrain Rd.), Colo. 7, U.S. 36, Boulder CR 71N (Blue Mountain Rd.), Larimer CR 37E, Lonestar Rd., then Stagecoach Trail N at the intersection of Lonestar Rd. and Stagecoach Trail.

MY FIRST BIG GAME HUNT: The Journey Begins

Join CPW videographer **Crystal Egli** as she explores the world of big-game hunting as a new hunter!

Find Crystal's video series and many other fun and educational videos about Colorado's wildlife and outdoor spaces on our YouTube and Vimeo channels.

RIFLE — LIMITED LICENSES

| UNIT | VALID UNITS | DATES | SEX | HUNT CODE | LIST | UNIT | VALID UNITS | DATES | SEX | HUNT CODE | LIST | UNIT | VALID UNITS | DATES | SEX | HUNT CODE | LIST |
|------|--|---|--------------------|--|-------------|------|-------------|---------------------------------|-------------------------|------------------------------|------------------------------|------|--|-------------------------|------------------------------|------------------------------|--------------|
| 24 | 11, 12, 13, 23, 24, 25, 26, 33, 34, 131, 211, 231 | Oct. 10–14 | Bull | E-M-011-O1-R | A | 27 | 27 | Oct. 10–14 | Either Cow | E-E-027-O1-R E-F-027-O1-R | A B | 32 | 21, 22, 30, 31, 32 | Oct. 10–14 | Bull Cow | E-M-021-O1-R E-F-021-O1-R | A B |
| | 11, 12, 13, 23, 24, 33, 131, 211, 231 | Oct. 10–14 | Cow | E-F-011-O1-R | B | | | Oct. 24–Nov. 1 Nov. 7–13 | Cow Cow | E-F-027-O2-R E-F-027-O3-R | B B | | Nov. 18–22 | Bull Cow | E-M-021-O4-R E-F-032-O2-R | A B | |
| | 11, 12, 13, 23, 24, 211 | Nov. 18–22 | Cow | E-F-011-O4-R | B | | | Nov. 18–22 | Either Cow | E-E-027-O4-R E-F-027-O4-R | A B | | Nov. 7–13 Nov. 18–22 | Cow Cow | E-F-032-O3-R E-F-032-O4-R | B B | |
| | 12, 13, 23, 24 | Oct. 24–Nov. 1 Nov. 7–13 Nov. 18–22 | Cow Cow Bull | E-F-012-O2-R E-F-012-O3-R E-M-012-O4-R | B B A | | | Oct. 10–14 | Either | E-E-027-P1-R | A | | 21, 22, 30, 31, 32 private land only | Oct. 10–14 | Either | E-E-021-P1-R | A |
| | 11, 12, 13, 23, 24, 25, 26, 33, 34, 131, 211, 231 private land only | Oct. 10–14 | Either | E-E-011-P1-R | A | | | Nov. 18–22 | Either | E-E-027-P4-R | A | | 22, 31, 32 private land only | Oct. 10–Dec. 31 Late | Cow | E-F-022-P5-R | B |
| 25 | 11, 12, 13, 23, 24, 25, 26, 33, 34, 131, 211, 231 | Oct. 10–14 | Bull | E-M-011-O1-R | A | 28 | 28, 37 | Oct. 10–14 | Either Cow | E-E-028-O1-R E-F-028-O1-R | A B | 33 | 11, 12, 13, 23, 24, 25, 26, 33, 34, 131, 211, 231 | Oct. 10–14 | Bull | E-M-011-O1-R | A |
| | 25, 26, 34 | Oct. 10–14 | Cow | E-F-025-O1-R | A | | | Oct. 24–Nov. 1 Nov. 7–13 | Cow Cow | E-F-028-O2-R E-F-028-O3-R | B B | | 11, 12, 13, 23, 24, 33, 131, 211, 231 | Oct. 10–14 | Cow | E-F-011-O1-R | B |
| | 25, 26 | Oct. 24–Nov. 1 Nov. 7–13 Nov. 18–22 | Cow Cow Cow | E-F-025-O2-R E-F-025-O3-R E-F-025-O4-R | B B B | | | Nov. 18–22 | Either Cow | E-E-028-O4-R E-F-028-O4-R | A B | | Oct. 24–Nov. 1 Nov. 7–13 | Cow Cow | E-F-033-O2-R E-F-033-O3-R | B B | |
| | 25 | Nov. 18–22 | Bull | E-M-025-O4-R | A | | | Sept. 1–Jan. 31 Late | Cow | E-F-028-P5-R | B | | Nov. 18–22 | Bull Cow | E-M-033-O4-R E-F-033-O4-R | A B | |
| | 11, 12, 13, 23, 24, 25, 26, 33, 34, 131, 211, 231 private land only | Oct. 10–14 | Either | E-E-011-P1-R | A | | | Dec. 5–13 Late | Cow | E-F-028-L1-R | B | | 28, 37 private land only | Dec. 5–13 Late | Cow | E-F-028-L1-R | B |
| 26 | 11, 12, 13, 23, 24, 25, 26, 33, 34, 131, 211, 231 | Oct. 10–14 | Bull | E-M-011-O1-R | A | 29 | 29 | Oct. 10–14 | Bull Cow | E-M-029-O1-R E-F-029-O1-R | A A | 34 | 11, 12, 13, 23, 24, 25, 26, 33, 34, 131, 211, 231 private land only | Oct. 10–14 | Either | E-E-011-P1-R | A |
| | 25, 26, 34 | Oct. 10–14 | Cow | E-F-025-O1-R | A | | | Oct. 24–Nov. 1 Nov. 7–13 | Bull Cow | E-M-029-O2-R E-F-029-O2-R | A A | | 33 private land only | Nov. 18–22 | Either | E-E-033-P4-R | A |
| | 25, 26 | Oct. 24–Nov. 1 Nov. 7–13 Nov. 18–22 | Cow Cow Cow | E-F-025-O2-R E-F-025-O3-R E-F-025-O4-R | B B B | | | Nov. 18–22 | Bull Cow | E-M-029-O3-R E-F-029-O3-R | A A | | Dec. 1–Jan. 31 Late | Cow | E-F-033-P5-R | B | |
| | 25 | Nov. 18–22 | Bull | E-M-025-O4-R | A | | | Sept. 1–Jan. 31 Late | Cow | E-F-029-P5-R | B | | 11, 12, 13, 23, 24, 25, 26, 33, 34, 131, 211, 231 | Oct. 10–14 | Bull | E-M-011-O1-R | A |
| | 11, 12, 13, 23, 24, 25, 26, 33, 34, 131, 211, 231 private land only | Oct. 10–14 | Either | E-E-011-P1-R | A | | | 21, 22, 30, 31, 32 | Oct. 10–14 | Bull Cow | E-M-021-O1-R E-F-021-O1-R | | A B | 25, 26, 34 | Oct. 10–14 | Cow | E-F-025-O1-R |
| 27 | 11, 12, 13, 23, 24, 25, 26, 33, 34, 131, 211, 231 | Oct. 10–14 | Bull | E-M-011-O1-R | A | 30 | 30 | Oct. 10–14 | Bull Cow | E-M-021-O1-R E-F-021-O1-R | A B | 35 | 11, 12, 13, 23, 24, 25, 26, 33, 34, 131, 211, 231 private land only | Oct. 10–14 | Either | E-E-011-P1-R | A |
| | 25, 26, 34 | Oct. 10–14 | Cow | E-F-025-O1-R | A | | | Oct. 24–Nov. 1 Nov. 7–13 | Cow Cow | E-F-021-O2-R E-F-021-O3-R | B B | | 25, 26, 34 | Oct. 10–14 | Cow | E-F-034-O2-R | B |
| | 25, 26 | Oct. 24–Nov. 1 Nov. 7–13 Nov. 18–22 | Cow Cow Cow | E-F-025-O2-R E-F-025-O3-R E-F-025-O4-R | B B B | | | Nov. 18–22 | Cow | E-F-021-O4-R | B | | Nov. 7–13 | Cow | E-F-034-O3-R | B | |
| | 25 | Nov. 18–22 | Bull | E-M-025-O4-R | A | | | Oct. 10–14 | Either | E-E-021-P1-R | A | | Nov. 18–22 | Bull Cow | E-M-034-O4-R E-F-034-O4-R | A B | |
| | 11, 12, 13, 23, 24, 25, 26, 33, 34, 131, 211, 231 private land only | Oct. 10–14 | Either | E-E-011-P1-R | A | | | Dec. 15–Jan. 15 Late | Cow | E-F-030-L1-R | B | | 11, 12, 13, 23, 24, 25, 26, 33, 34, 131, 211, 231 private land only | Oct. 10–14 | Either | E-E-011-P1-R | A |
| 28 | 11, 12, 13, 23, 24, 25, 26, 33, 34, 131, 211, 231 | Oct. 10–14 | Bull | E-M-011-O1-R | A | 31 | 31 | Oct. 10–14 | Bull Cow | E-M-021-O1-R E-F-021-O1-R | A B | 36 | 35, 36, 361 | Oct. 10–14 | Either Cow | E-E-035-O1-R E-F-035-O1-R | A A |
| | 25, 26, 34 | Oct. 10–14 | Cow | E-F-025-O1-R | A | | | Oct. 24–Nov. 1 Nov. 7–13 | Cow Cow | E-M-021-O4-R E-F-031-O2-R | A B | | Oct. 24–Nov. 1 Nov. 7–13 | Cow Cow | E-F-035-O2-R E-F-035-O3-R | A A | |
| | 25, 26 | Oct. 24–Nov. 1 Nov. 7–13 Nov. 18–22 | Cow Cow Cow | E-F-025-O2-R E-F-025-O3-R E-F-025-O4-R | B B B | | | Nov. 18–22 | Cow | E-F-031-O4-R | B | | Nov. 18–22 | Either Cow | E-E-035-O4-R E-F-035-O4-R | A A | |
| | 25 | Nov. 18–22 | Bull | E-M-026-O4-R | A | | | Oct. 10–14 | Either | E-E-021-P1-R | A | | 35, 36, 361 private land only | Oct. 10–14 | Either | E-E-035-P1-R | A |
| | 11, 12, 13, 23, 24, 25, 26, 33, 34, 131, 211, 231 private land only | Oct. 10–14 | Either | E-E-011-P1-R | A | | | 22, 31, 32 private land only | Oct. 10–Dec. 31 Late | Cow | E-F-022-P5-R | | B | 35 private land only | Oct. 10–14 | Either | E-E-035-P5-R |
| 29 | 11, 12, 13, 23, 24, 25, 26, 33, 34, 131, 211, 231 | Oct. 10–14 | Bull | E-M-011-O1-R | A | 32 | 32 | Oct. 10–14 | Bull Cow | E-M-021-O1-R E-F-021-O1-R | A B | 37 | 35, 36 | Nov. 28–Dec. 6 Late | Cow | E-F-035-L1-R | A |
| | 25, 26, 34 | Oct. 10–14 | Cow | E-F-025-O1-R | A | | | Oct. 24–Nov. 1 Nov. 7–13 | Cow Cow | E-F-031-O2-R E-F-031-O3-R | B B | | 35, 36 private land only | Aug. 15–Jan. 15 Late | Cow | E-F-034-P5-R | B |
| | 25, 26 | Oct. 24–Nov. 1 Nov. 7–13 Nov. 18–22 | Cow Cow Cow | E-F-025-O2-R E-F-025-O3-R E-F-025-O4-R | B B B | | | Nov. 18–22 | Cow | E-F-031-O4-R | B | | 26 | Dec. 15–Jan. 15 Late | Cow | E-F-026-L1-R | B |
| | 25 | Nov. 18–22 | Bull | E-M-026-O4-R | A | | | Oct. 10–14 | Either | E-E-021-P1-R | A | | 26 | Dec. 1–Jan. 15 Late | Cow | E-F-026-L1-R | B |
| | 11, 12, 13, 23, 24, 25, 26, 33, 34, 131, 211, 231 private land only | Oct. 10–14 | Either | E-E-011-P1-R | A | | | 31 | Dec. 15–Jan. 15 Late | Cow | E-F-031-L1-R | | B | | | | |

RIFLE — LIMITED LICENSES

| UNIT | VALID UNITS | DATES | SEX | HUNT CODE | LIST | UNIT | VALID UNITS | DATES | SEX | HUNT CODE | LIST | UNIT | VALID UNITS | DATES | SEX | HUNT CODE | LIST | | | | |
|--|-------------------------------------|-----------------------------|---------------|------------------------------|--|---|--------------------------------------|----------------|----------------------------|------------------------------|------------------------------|------------|--------------------------------|-----------------------------|-----------------------------|----------------|--------------|------------------------------|--------------|--------------------|-----|
| 36 | 35, 36, 361 | Oct. 10-14 | Either Cow | E-E-035-O1-R E-F-035-O1-R | A A | 42 | 41, 42, 52, 411, 421, 521 | Oct. 10-14 | Bull Cow | E-M-041-O1-R E-F-041-O1-R | A B | 49 | | Oct. 10-14 | Bull | E-M-049-O1-R | A | | | | |
| | 36, 361 | Oct. 24-Nov. 1 Nov. 7-13 | Cow | E-F-036-O2-R E-F-036-O3-R | A A | | 42 | 42 | Nov. 18-22 | Bull | E-M-041-O4-R | | A | 49 | Lake Co. portion only | Oct. 24-Nov. 1 | Bull | E-M-049-O2-R | A | | |
| | | Nov. 18-22 | Either Cow | E-E-036-O4-R E-F-036-O4-R | A A | | | | Nov. 7-13 | Cow | E-F-042-O2-R E-F-042-O3-R | | B B | | | Nov. 18-22 | Bull | E-M-049-O3-R E-F-049-O3-R | A A | | |
| | 35, 36, 361 private land only | Oct. 10-14 | Either | E-E-035-P1-R | A | | 41, 42, 52, 411, 421, 521 | Oct. 10-14 | Either | E-E-041-P1-R | A | | 49 | 49 | Oct. 24-Nov. 1 | Cow | E-F-049-S2-R | A | | | |
| | 36, 361 private land only | Aug. 15- Jan. 15 Late | Cow | E-F-036-P5-R | B | | NEW 42 private land only | Nov. 18-22 | Either | E-E-041-P4-R | A | | 50 | 50 | Nov. 7-13 | Cow | E-F-049-S3-R | A | | | |
| | 35, 36 | Nov. 28-Dec. 6 Late | | | | | 42 | 42 | Dec. 1-Jan. 31 Late | Cow | E-F-042-P5-R | | B | 50 | 50 | Nov. 18-22 | Cow | E-F-049-S4-R | A | | |
| | | Dec. 15- Jan. 15 Late | Cow | E-F-035-L1-R | A | | | | 43, 471 | Oct. 10-14 | Either Cow | | E-E-043-O1-R E-F-043-O1-R | A B | 50 | 50 | Oct. 10-14 | Bull | E-M-050-O1-R | A | |
| 37 | see unit 28 | | | | | | | | | | | 50 | 50 | Oct. 24-Nov. 1 | Bull | E-M-050-O2-R | A | | | | |
| 38 | 38 | Oct. 10-14 | Bull | E-M-038-O1-R | A | 43 | 43, 471 private land only | Oct. 24-Nov. 1 | Cow | E-F-043-O2-R | B | 51 | 51 | Nov. 7-13 | Cow | E-F-043-O3-R | B | | | | |
| | | Oct. 24-Nov. 1 Nov. 7-13 | Cow | E-F-038-O2-R E-F-038-O3-R | B B | | | Nov. 18-22 | Either Cow | E-E-043-O4-R E-F-043-O4-R | A B | | | Nov. 7-13 | Cow | E-F-050-O3-R | B | | | | |
| | | Nov. 18-22 | Bull | E-M-038-O4-R | A | | | 43 | 43 private land only | Oct. 10-14 | Either | | | E-E-043-P1-R | A | 50 | 50 | Sept. 1-Jan. 31 Late | Cow | E-F-050-P5-R | B |
| | | Nov. 18-22 | Cow | E-F-038-O4-R | B | | | | | 43 | 43 private land only | | | Aug. 15- Jan. 15 Late | Cow | E-F-043-P5-R | B | 50 | 50 | Dec. 19-27 Late | Cow |
| | 38 private land only | Sept. 1-Jan. 31 Late | Cow | E-F-038-P5-R | B | ■43 Camping permit required for Conundrum Hot Springs area of Maroon Bells-Snowmass Wilderness: www.recreation.gov | | | | | | | | | | | | | | | |
| 38 Jefferson Co. portion only | NEW Sept. 1- Jan. 31 Late | Cow | E-F-038-L1-R | B | 44 | 44, 45, 47, 444 | Oct. 10-14 | Bull | E-M-044-O1-R | A | 51 | 51 | Oct. 10-14 | Bull | E-M-051-O1-R | A | | | | | |
| 39 | 39 | Oct. 10-14 | Bull Cow | E-M-039-O1-R E-F-039-O1-R | A A | 44 | 44 | Oct. 24-Nov. 1 | Cow | E-F-044-O2-R | A | 51 | 51 private land only | Oct. 24-Nov. 1 | Bull | E-M-051-O2-R | A | | | | |
| | | Oct. 24-Nov. 1 | Bull | E-M-039-O2-R | A | | | Nov. 7-13 | Cow | E-F-044-O3-R | A | | | Nov. 7-13 | Cow | E-F-051-O2-R | A | | | | |
| | | Nov. 7-13 | Bull | E-M-039-O3-R | A | | | Nov. 18-22 | Cow | E-F-044-O4-R | A | | | Nov. 18-22 | Cow | E-F-051-O3-R | A | | | | |
| | | Nov. 7-13 | Cow | E-F-039-O3-R | A | | | 45 | 44, 45, 47, 444 | Oct. 10-14 | Bull | | | E-M-044-O4-R | A | 51 | 51 | Nov. 18-22 | Cow | E-F-051-O4-R | A |
| | | Nov. 18-22 | Bull | E-M-039-O4-R | A | | | 45 | 45 | Oct. 24-Nov. 1 | Cow | | | E-F-044-O2-R | A | 51 | 51 | Sept. 1-Jan. 31 Late | Cow | E-F-051-P5-R | B |
| | 39 private land only | Sept. 1-Jan. 31 Late | Cow | E-F-039-P5-R | B | 45 | 45 | Nov. 7-13 | Cow | E-F-044-O3-R | A | 52 | 52 | Oct. 10-14 | Bull | E-M-041-O1-R | A | | | | |
| 39, 391 private land only | Sept. 1-Jan. 31 Late | Cow | E-F-391-P5-R | C | 45 | 45 | Nov. 18-22 | Cow | E-F-044-O4-R | A | 52 | 52 | Oct. 24-Nov. 1 | Cow | E-F-052-O2-R | B | | | | | |
| ■39, 391 Private land only in Jefferson Co. portion of 39 and private land only in 391. Landowner permission is advisable before applying. | | | | | | | | | | 45 | 45 | Nov. 7-13 | Cow | E-F-052-O3-R | B | | | | | | |
| 40 | 40 | Oct. 10-14 | Either + | E-E-040-O1-R | A | 46 | 46 | Oct. 24-Nov. 1 | Bull | E-M-044-O1-R | A | 52 | 52 private land only | Oct. 10-14 | Bull | E-M-041-O1-R | A | | | | |
| | | Oct. 24-Nov. 1 | Cow | E-F-040-O1-R | B | | | Oct. 24-Nov. 1 | Cow | E-F-044-O2-R | A | | | Oct. 10-14 | Cow | E-F-041-O1-R | B | | | | |
| | | Nov. 7-13 | Either | E-E-040-O2-R | A | | | Nov. 7-13 | Cow | E-F-044-O3-R | A | | | Nov. 18-22 | Bull | E-M-041-O4-R | A | | | | |
| | | Nov. 7-13 | Cow | E-F-040-O2-R | B | | | Nov. 18-22 | Cow | E-F-044-O4-R | A | | | Oct. 24-Nov. 1 | Cow | E-F-052-O4-R | B | | | | |
| | | Nov. 18-22 | Either | E-E-040-O3-R | A | | | 46 | 46 | Oct. 10-14 | Bull | | | E-M-044-O1-R | A | 52 | 52 | Nov. 7-13 | Cow | E-F-052-O3-R | B |
| | Nov. 18-22 | Cow | E-F-040-O3-R | B | 46 | 46 | Nov. 18-22 | Cow | E-F-044-O4-R | A | 52 | 52 | Nov. 18-22 | Cow | E-F-052-O4-R | B | | | | | |
| 40 | 40 | Oct. 10-14 | Either + | E-E-040-O4-R | A | 46 | 46 | Nov. 7-13 | Cow | E-F-046-O2-R | A | 52 | 52 | Nov. 18-22 | Either | E-E-041-P4-R | A | | | | |
| ■40 Landowner permission is advisable before applying. Most land is private. | | | | | | | | | | 46 | 46 | Nov. 18-22 | Cow | E-F-046-O3-R | A | | | | | | |
| 40 private land only | Sept. 1- Nov. 30 Late | Cow | E-F-040-P5-R | B | 46 | 46 private land only | Sept. 1-Jan. 31 Late | Cow | E-F-046-P5-R | B | 47 | 47 | Oct. 10-14 | Bull | E-M-046-O1-R | A | | | | | |
| 41 | 41 | Oct. 10-14 | Bull | E-M-041-O1-R | A | 47 | 44, 45, 47, 444 | Oct. 24-Nov. 1 | Cow | E-F-046-O1-R | A | 53 | 53, 63 private land only | Oct. 10-14 | Bull | E-M-041-O1-R | A | | | | |
| | | Nov. 18-22 | Cow | E-F-041-O1-R | B | | | Oct. 24-Nov. 1 | Cow | E-F-044-O2-R | A | | | Oct. 10-14 | Cow | E-F-053-O1-R | A | | | | |
| | | Oct. 24-Nov. 1 | Bull | E-M-041-O4-R | A | | | Nov. 7-13 | Cow | E-F-044-O3-R | A | | | Nov. 18-22 | Bull | E-M-053-O3-R | A | | | | |
| | | Nov. 7-13 | Cow | E-F-041-O2-R | B | | | Nov. 18-22 | Cow | E-F-044-O4-R | A | | | Nov. 18-22 | Cow | E-F-053-O4-R | A | | | | |
| | 41 | Nov. 7-13 | Cow | E-F-041-O3-R | B | 47 | 47 | Nov. 18-22 | Bull | E-M-047-O4-R | A | 53 | 53, 63 private land only | Oct. 10-14 | Either | E-E-053-P1-R | A | | | | |
| | 41 | Nov. 18-22 | Cow | E-F-041-O4-R | B | 47 | 47 | Oct. 10-14 | Bull | E-M-048-O1-R | A | 53 | 53, 63 private land only | Nov. 18-22 | Either | E-E-053-P4-R | A | | | | |
| | 41 private land only | Sept. 1-Jan. 31 Late | Cow | E-F-041-P5-R | B | 48 | 48 | Oct. 24-Nov. 1 | Bull | E-M-048-O2-R | A | 53 | 53, 63 private land only | Dec. 1-Jan. 31 Late | Cow | E-F-053-P5-R | B | | | | |
| 41 private land only | Sept. 1-Jan. 31 Late | Cow | E-F-041-P5-R | B | 48 | 48 | Nov. 7-13 | Cow | E-F-048-O2-R | A | ■63 in Delta Co. only. | | | | | | | | | | |
| 41 | 41 | Oct. 10-14 | Either | E-E-041-P1-R | A | 48 | 48 | Nov. 18-22 | Bull | E-M-048-O3-R | A | 54 | 54 | Oct. 10-14 | Bull | E-M-054-O1-R | A | | | | |
| | | Nov. 18-22 | Either | E-E-041-P4-R | A | | | Nov. 7-13 | Cow | E-F-048-O3-R | A | | | Oct. 10-14 | Cow | E-F-054-O1-R | A | | | | |
| | | Nov. 18-22 | Cow | E-F-041-O4-R | B | | | Nov. 18-22 | Bull | E-M-048-O4-R | A | | | Oct. 24-Nov. 1 | Cow | E-F-054-O2-R | A | | | | |
| | | Nov. 18-22 | Cow | E-F-041-O4-R | B | | | Nov. 18-22 | Cow | E-F-048-O4-R | A | | | Nov. 7-13 | Cow | E-F-054-O3-R | A | | | | |
| | 41 private land only | Sept. 1-Jan. 31 Late | Cow | E-F-041-P5-R | B | 48 | 48 | Nov. 18-22 | Cow | E-F-048-O4-R | A | 54 | 54 | Nov. 18-22 | Bull | E-M-054-O4-R | A | | | | |
| 41 private land only | Sept. 1-Jan. 31 Late | Cow | E-F-041-P5-R | B | ■54 S of S Castle Creek, CR 730, Carbon Creek and Squaw Gulch; W of Colo. 135; N of U.S. 50; E of Gunnison River, Antelope Creek, CR 818, CR 727 and USFS Trail 438. | | | | | | | | | | | | | | | | |

RIFLE — LIMITED LICENSES

| UNIT | VALID UNITS | DATES | SEX | HUNT CODE | LIST | UNIT | VALID UNITS | DATES | SEX | HUNT CODE | LIST | UNIT | VALID UNITS | DATES | SEX | HUNT CODE | LIST | | | | | |
|-------------------------|--------------------------------|-------------------------|------------|--------------|------|------|-----------------------------|------------------------------|------------------------|--------------|--------------|-------------------------------|---|-------------------------|------------------------|--------------------------------------|-----------------|-----|--------------|--------|--------------|-----|
| 55 | 55 | Oct. 10–14 | Bull | E-M-055-O1-R | A | 63 | | Oct. 10–14 | Bull | E-M-063-O1-R | A | 70 | | Oct. 10–14 | Either | E-E-070-O1-R | A | | | | | |
| | | Oct. 24–Nov. 1 | Cow | E-F-055-O1-R | A | | | Oct. 24–Nov. 1 | Cow | E-F-063-O1-R | A | | | Oct. 24–Nov. 1 | Cow | E-F-070-O2-R | A | | | | | |
| | | Nov. 7–13 | Cow | E-F-055-O3-R | A | | | Nov. 7–13 | Cow | E-F-063-O2-R | A | | | Nov. 7–13 | Cow | E-F-070-O3-R | A | | | | | |
| | | Nov. 18–22 | Bull | E-M-055-O4-R | A | | | Nov. 18–22 | Bull | E-M-063-O4-R | A | | | Nov. 18–22 | Either | E-E-070-O4-R | A | | | | | |
| | | | Cow | E-F-055-O4-R | A | | | | Cow | E-F-063-O4-R | A | | | | Cow | E-F-070-O4-R | A | | | | | |
| 56 | 56 | Oct. 10–14 | Bull | E-M-056-O1-R | A | 63 | 53, 63 private land only | Oct. 10–14 | Either | E-E-053-P1-R | A | 70 | 70 private land only | Oct. 10–14 | Either | E-E-070-P1-R | A | | | | | |
| | | Oct. 24–Nov. 1 | Bull | E-M-056-O2-R | A | | | Nov. 18–22 | Either | E-E-053-P4-R | A | | | Oct. 24–Nov. 1 | Cow | E-F-070-P2-R | B | | | | | |
| | | Nov. 7–13 | Cow | E-F-056-O2-R | A | | | 53, #63 private land only | Dec. 1–Jan. 31 Late | Cow | E-F-053-P5-R | | | B | Nov. 7–13 | Bull | E-M-056-O3-R | A | Nov. 7–13 | Cow | E-F-070-P3-R | B |
| | | Nov. 18–22 | Cow | E-F-056-O3-R | A | | | | | | | | | | Nov. 18–22 | Either | E-E-070-P4-R | A | Nov. 18–22 | Either | E-E-070-P4-R | B |
| | | Nov. 18–22 | Bull | E-M-056-O4-R | A | | | | | | | | | | #63 in Delta Co. only. | 63 private land only W of Hwy. 92 | Aug. 15–Nov. 22 | Cow | E-F-063-P5-R | B | Nov. 18–22 | Cow |
| Sept. 1–Jan. 31 Late | Cow | E-F-056-P5-R | B | | | | | | | | | | | | | | | | | | | |
| 57 | 57, 58 | Oct. 10–14 | Bull | E-M-057-O1-R | A | 64 | 64, 65 private land only | Oct. 10–14 | Either | E-E-064-O1-R | A | 71 | 71, 72, 73, 711 private land only | Oct. 10–14 | Bull | E-M-071-O1-R | A | | | | | |
| | | Oct. 24–Nov. 1 | Cow | E-F-057-O1-R | A | | | Oct. 10–14 | Either | E-E-064-O1-R | A | | | Nov. 18–22 | Cow | E-F-071-O1-R | A | | | | | |
| | | Nov. 7–13 | Cow | E-F-057-O2-R | A | | | Oct. 24–Nov. 1 | Cow | E-F-064-O2-R | A | | | Nov. 18–22 | Cow | E-F-071-O2-R | A | | | | | |
| | | Nov. 18–22 | Bull | E-M-057-O3-R | A | | | Nov. 7–13 | Cow | E-F-064-O3-R | A | | | Nov. 18–22 | Cow | E-F-071-O3-R | A | | | | | |
| | | Nov. 18–22 | Cow | E-F-057-O3-R | A | | | Nov. 18–22 | Either | E-E-064-O4-R | A | | | Nov. 18–22 | Cow | E-F-071-O4-R | A | | | | | |
| | | Nov. 18–22 | Bull | E-M-057-O4-R | A | | | Nov. 18–22 | Cow | E-F-064-O4-R | A | | | Nov. 18–22 | Cow | E-F-071-O4-R | A | | | | | |
| 58 | see unit 57 | Sept. 1–Jan. 31 Late | Cow | E-F-057-P5-R | B | 64 | 64, 65 private land only | Oct. 10–14 | Either | E-E-064-P1-R | A | 71 | 71, 72, 73, 711 | Oct. 10–14 | Bull | E-M-071-P1-R | A | | | | | |
| | | Sept. 1–Jan. 31 Late | Cow | E-F-057-P5-R | B | | | Oct. 24–Nov. 1 | Cow | E-F-064-P2-R | B | | | Nov. 18–22 | Cow | E-F-071-P1-R | A | | | | | |
| 59 | 59, 581 | Oct. 10–14 | Bull | E-M-059-O1-R | A | 65 | see unit 64 | Oct. 10–14 | Either | E-E-064-P3-R | B | 72 | 72 | Oct. 10–14 | Bull | E-M-071-O1-R | A | | | | | |
| | | Oct. 24–Nov. 1 | Cow | E-F-059-O1-R | A | | | Oct. 24–Nov. 1 | Cow | E-F-064-P4-R | B | | | Nov. 18–22 | Cow | E-F-071-O1-R | A | | | | | |
| | | Nov. 7–13 | Cow | E-F-059-O2-R | A | | | Nov. 18–22 | Either | E-E-064-P4-R | B | | | Nov. 18–22 | Cow | E-F-071-O2-R | A | | | | | |
| | | Nov. 18–22 | Bull | E-M-059-O3-R | A | | | Nov. 18–22 | Cow | E-F-064-P4-R | B | | | Nov. 18–22 | Cow | E-F-071-O3-R | A | | | | | |
| 59 | NEW 59 private land only | Sept. 1–Jan. 31 Late | Cow | E-F-059-O4-R | A | 66 | 66 | Oct. 10–14 | Bull | E-M-066-O1-R | A | 72, #711 private land only | #711 S and W of Dolores River, within Dolores Co. | Sept. 1–30 Early | Cow | E-F-072-O3-R | A | | | | | |
| | | Sept. 1–Jan. 31 Late | Cow | E-F-059-P5-R | B | | | Oct. 24–Nov. 1 | Bull | E-M-066-O2-R | A | | | Nov. 18–22 | Cow | E-F-072-O4-R | A | | | | | |
| 60 | 60 | Oct. 10–14 | Bull | E-M-060-O1-R | A | 67 | 67 | Oct. 10–14 | Bull | E-M-066-O3-R | A | 73 | 71, 72, 73, 711 private land only | Oct. 10–14 | Bull | E-M-071-O1-R | A | | | | | |
| | | Oct. 24–Nov. 1 | Cow | E-F-060-O1-R | A | | | Oct. 24–Nov. 1 | Cow | E-F-066-O3-R | A | | | Nov. 18–22 | Bull | E-M-071-O1-R | A | | | | | |
| | | Nov. 7–13 | Cow | E-F-060-O2-R | A | | | Nov. 18–22 | Bull | E-M-066-O4-R | A | | | Nov. 18–22 | Cow | E-F-073-O2-R | A | | | | | |
| | | Nov. 18–22 | Either | E-E-060-O4-R | A | | | Nov. 7–13 | Cow | E-F-066-O4-R | A | | | Nov. 7–13 | Cow | E-F-073-O3-R | A | | | | | |
| | | Nov. 18–22 | Cow | E-F-060-O4-R | A | | | Nov. 18–22 | Bull | E-M-067-O1-R | A | | | Nov. 18–22 | Cow | E-F-073-O4-R | A | | | | | |
| 61 | 61 | Oct. 10–14 | Either | E-E-060-P1-R | A | 68 | 68, 681 | Oct. 10–14 | Bull | E-M-067-O2-R | A | 74 | 74, 741 | Oct. 10–14 | Bull | E-M-071-P1-R | A | | | | | |
| | | Oct. 24–Nov. 1 | Either | E-E-060-P4-R | A | | | Oct. 24–Nov. 1 | Bull | E-M-067-O2-R | A | | | Nov. 18–22 | Cow | E-F-071-P1-R | A | | | | | |
| | | Sept. 1–Dec. 31 Late | Cow | E-F-060-P5-R | B | | | Nov. 7–13 | Bull | E-M-067-O3-R | A | | | Nov. 18–22 | Bull | E-M-071-P4-R | A | | | | | |
| | | Oct. 1–7 Early | Either | E-E-061-E1-R | A | | | Nov. 18–22 | Cow | E-F-067-O3-R | A | | | Nov. 18–22 | Cow | E-F-071-P4-R | A | | | | | |
| | | Oct. 10–14 | Bull + Cow | E-M-061-O1-R | A | | | Nov. 18–22 | Bull | E-M-067-O4-R | A | | | Sept. 1–Oct. 9 Early | Cow | E-F-073-P5-R | B | | | | | |
| 62 | 62 | Oct. 24–Nov. 1 | Bull + Cow | E-M-061-O2-R | A | 69 | 69, 84 private land only | Oct. 10–14 | Bull | E-M-068-O1-R | A | 74 | 74, 741 private land only | Oct. 10–14 | Bull | E-M-074-O1-R | A | | | | | |
| | | Nov. 7–13 | Bull + Cow | E-F-061-O2-R | A | | | Nov. 18–22 | Bull | E-M-068-O4-R | A | | | Nov. 18–22 | Cow | E-F-074-O1-R | A | | | | | |
| | | Nov. 18–22 | Bull + Cow | E-M-061-O3-R | A | | | Oct. 24–Nov. 1 | Cow | E-F-068-O2-R | A | | | Nov. 18–22 | Bull | E-M-074-O4-R | A | | | | | |
| | | Nov. 18–22 | Bull + Cow | E-F-061-O3-R | A | | | Nov. 7–13 | Cow | E-F-068-O3-R | A | | | Nov. 7–13 | Cow | E-F-074-O2-R | A | | | | | |
| | | Nov. 18–22 | Bull + Cow | E-M-061-O4-R | A | | | Nov. 18–22 | Cow | E-F-068-O4-R | A | | | Nov. 18–22 | Cow | E-F-074-O3-R | A | | | | | |
| 62 | 62 private land only | Dec. 15–Jan. 15 Late | Cow | E-F-061-P5-R | B | 69 | 69, 84 private land only | Sept. 1–Dec. 31 Late | Cow | E-F-068-P5-R | B | 74 | 74, 741 private land only | Oct. 24–Nov. 1 | Cow | E-F-074-O4-R | A | | | | | |
| | | Oct. 10–14 | Bull | E-M-062-O1-R | A | | | Oct. 10–14 | Bull | E-M-069-O1-R | A | | | Nov. 18–22 | Cow | E-F-074-O4-R | A | | | | | |
| | | Oct. 24–Nov. 1 | Cow | E-F-062-O1-R | A | | | Oct. 24–Nov. 1 | Bull | E-M-069-O2-R | A | | | Nov. 7–13 | Cow | E-F-074-P1-R | A | | | | | |
| | | Nov. 7–13 | Cow | E-F-062-O2-R | A | | | Nov. 7–13 | Bull | E-M-069-O3-R | A | | | Nov. 18–22 | Cow | E-F-074-P4-R | A | | | | | |
| | | Nov. 18–22 | Either | E-E-062-O4-R | A | | | Nov. 18–22 | Cow | E-F-069-O3-R | A | | | Sept. 1–Jan. 15 Late | Cow | E-F-074-P5-R | B | | | | | |
| 62 | 62 private land only | Oct. 10–14 | Either | E-E-062-P1-R | A | 69 | 69, 84 private land only | Sept. 1–Jan. 31 Late | Cow | E-F-069-P5-R | B | 74 | #74, #75 private land only | Oct. 10–14 | Bull | E-M-074-P1-R | A | | | | | |
| | | Oct. 24–Nov. 1 | Cow | E-F-062-P2-R | B | | | Oct. 10–14 | Cow | E-F-069-O4-R | A | | | Nov. 18–22 | Cow | E-F-074-P4-R | A | | | | | |
| | | Nov. 7–13 | Cow | E-F-062-P3-R | B | | | Nov. 18–22 | Bull | E-M-069-O4-R | A | | | Nov. 18–22 | Cow | E-F-074-P4-R | A | | | | | |
| | | Nov. 18–22 | Either | E-E-062-P4-R | A | | | Nov. 18–22 | Cow | E-F-069-O4-R | A | | | Nov. 18–22 | Cow | E-F-074-P4-R | A | | | | | |
| | | Nov. 18–22 | Cow | E-F-062-P4-R | B | | | | | | | | | | | | | | | | | |

RIFLE — LIMITED LICENSES

| UNIT | VALID UNITS | DATES | SEX | HUNT CODE | LIST | UNIT | VALID UNITS | DATES | SEX | HUNT CODE | LIST | UNIT | VALID UNITS | DATES | SEX | HUNT CODE | LIST | | | | | | | | |
|----------------------------------|----------------------------------|-------------------------|-------------------|---------------------------------------|--------------|---------------|--|-------------------------|-----------------------------------|--|-----------------------------------|--|--|--|--------------------|-------------------------|-----------------------------------|-------------------------------------|-------------------------|-------------------------------|-------------------------|-------------------|--------------|--------------------------|-------------------------------|
| 75 | 75, 751 | Oct. 10–14 | Bull | E-M-075-O1-R | A | 85 | 85, #140, 851 Except Bosque del Oso SWA | Oct. 10–14 | Either | E-E-085-O1-R | A | 133 Plains | 133, 134, 141, 142 | Nov. 18–22 | Bull | E-M-133-O4-R | A | | | | | | | | |
| | | Oct. 24–Nov. 1 | Cow | E-F-075-O1-R | A | | | Oct. 24–Nov. 1 | Cow | E-F-085-O2-R | B | | | Oct. 10–Jan. 31 Late | Cow | E-F-133-L1-R | B | | | | | | | | |
| | | Nov. 7–13 | Cow | E-F-075-O2-R | A | | | Nov. 7–13 | Cow | E-F-085-O3-R | B | | | 133, 134, 141, 142 | Nov. 18–22 | Bull | E-M-133-O4-R | A | | | | | | | |
| | | Nov. 18–22 | Bull | E-M-075-O4-R | A | | | Nov. 18–22 | Either | E-E-085-O4-R | A | | | | 133, 134, 141, 142 | Oct. 10–Jan. 31 Late | Cow | E-F-133-L1-R | B | | | | | | |
| | 75, 751 private land only | Sept. 1–Jan. 15 Late | Cow | E-F-074-P5-R | B | | 85, 140, 851 private land only | Oct. 10–14 | Either | E-E-085-P1-R | A | | 140 | 85, 140, 851 private land only | | Oct. 10–14 | Either | E-E-085-O1-R | A | | | | | | |
| | | Nov. 18–22 | Bull | E-M-075-P4-R | A | | | Oct. 10–Nov. 30 Late | Cow | E-F-085-P5-R | B | | | | Oct. 24–Nov. 1 | Cow | E-F-085-O2-R | B | | | | | | | |
| | 76 | 76 | Oct. 1–7 Early | Bull | E-M-076-E1-R | | A | 86, 691, 861 | 86, 691, 861 private land only | Oct. 24–Nov. 1 | Cow | | | | E-F-085-P6-R | B | 85, 140, 851 private land only | 85, 140, 851 private land only | Nov. 7–13 | Either | E-E-085-O4-R | A | | | |
| | | | Oct. 10–14 | Bull | E-M-076-O1-R | | A | | | Dec. 1–31 Late | Cow | | | | E-F-085-P6-R | B | | | Nov. 18–22 | Either | E-E-085-O4-R | A | | | |
| | | | Oct. 24–Nov. 1 | Bull | E-M-076-O2-R | | A | | | Jan. 1–31 Late | Cow | | | E-F-085-L1-R | B | Oct. 10–14 | | | Either | E-E-085-P5-R | B | | | | |
| | | | Nov. 7–13 | Bull | E-M-076-O3-R | | A | | | | | | | | | Oct. 10–Nov. 30 Late | | | Cow | E-F-085-P5-R | B | Dec. 1–31 Late | Cow | E-F-085-P6-R | B |
| 77, 78, 771 | | | 77, 78, 771 | Nov. 18–22 | Cow | E-F-076-O4-R | A | | | 86, 691, 861 private land only | 86, 691, 861 private land only | Sept. 1–Jan. 31 Late | | Cow | E-F-086-O1-R | A | | | 141 Plains | 133, 134, 141, 142 | Nov. 18–22 | Bull | E-M-133-O4-R | A | |
| | | | | Oct. 10–14 | Bull | E-M-077-O1-R | A | | | | | | | | | | | | | | Oct. 10–14 | Either | E-E-086-O2-R | B | 133, 134, 141, 142 |
| | Oct. 24–Nov. 1 | Cow | | E-F-077-O2-R | A | Nov. 7–13 | Cow | E-F-086-O3-R | B | | | | | | | | 133, 134, 141, 142 | Nov. 18–22 | | | Bull | E-M-133-O4-R | A | | |
| | Nov. 7–13 | Cow | | E-F-077-O3-R | A | Nov. 18–22 | Either | E-E-086-O4-R | A | | | | | | | | | 142 Plains | | | Oct. 10–Jan. 31 Late | Cow | E-F-142-L1-R | B | |
| 77, 78, 771 private land only | 77, 78, 771 private land only | Nov. 18–22 | Bull | E-M-077-O4-R | A | 104 | 104 | Oct. 10–14 | Bull | E-M-104-O1-R | A | 142 Plains | 142 | Oct. 10–Jan. 31 Late | Cow | E-F-104-P5-R | B | | | | | | | | |
| | | Oct. 10–14 | Bull | E-M-077-P1-R | A | | | | | | | | | Oct. 24–Nov. 1 | Bull | E-M-104-O2-R | A | 6, 16, 17, 161, 171 | Oct. 10–14 | Either | E-E-006-O1-R | A | | | |
| | | Nov. 18–22 | Bull | E-M-077-P4-R | A | | | | | | | | | Nov. 7–13 | Bull | E-M-104-O3-R | A | | 161 | Oct. 24–Nov. 1 | Cow | E-F-006-O2-R | B | | |
| 78 | see unit 77 | Sept. 1–30 Early | Cow | E-F-077-P5-R | B | 104 Plains | #104, 105, 106 private land only | Sept. 1–Jan. 31 Late | Cow | E-F-104-P5-R | B | 161 | 6, 16, 17, 161, 171 private land only | Nov. 7–13 | Cow | E-F-161-O3-R | B | | | | | | | | |
| | | Oct. 10–14 | Bull | E-M-079-O1-R | A | | | | | | | | | #104 Landowner permission is advisable before applying. Most land is private. | E-F-104-P5-R | B | Nov. 18–22 | Either | E-E-161-O4-R | A | | | | | |
| 79 | #79 | Oct. 10–14 | Cow | E-F-079-O1-R | A | 105 Plains | #104, 105, 106 private land only | Sept. 1–Jan. 31 Late | Cow | E-F-104-P5-R | B | 161 | 6, 16, 17, 161, 171 private land only | | | | Oct. 10–14 | Either | E-E-006-P1-R | A | | | | | |
| | | Oct. 24–Nov. 1 | Bull | E-M-079-O2-R | A | | | | | | | | | #104 Landowner permission is advisable before applying. Most land is private. | E-F-104-P5-R | B | Oct. 24–Nov. 1 | Cow | E-F-006-P2-R | B | | | | | |
| | | Nov. 7–13 | Cow | E-F-079-O2-R | A | | | | | | | | | | | | 106 Plains | #104, 105, 106 private land only | Sept. 1–Jan. 31 Late | Cow | E-F-104-P5-R | B | 161 | 161 private land only | Aug. 15– Sept. 30 Early |
| | | Nov. 18–22 | Cow | E-F-079-O3-R | A | | | | | | | | | #104 Landowner permission is advisable before applying. Most land is private. | E-F-104-P5-R | B | | | | | | | | | Nov. 7–13 |
| 80 | 80, 81 | Oct. 10–14 | Bull | E-M-080-O1-R | A | 128 Plains | #104, 105, 106 private land only | Sept. 1–Jan. 31 Late | Cow | E-F-128-L1-R | C | 171 | 6, 16, 17, 161, 171 private land only | | | | Nov. 18–22 | Cow | E-F-161-P4-R | B | | | | | |
| | | Nov. 18–22 | Bull | E-M-080-O4-R | A | | | | | | | | | #128 Landowner permission is advisable before applying. Most land is private. | E-F-128-L1-R | C | Oct. 10–14 | Either | E-E-006-O1-R | A | | | | | |
| | | Oct. 24–Nov. 1 | Cow | E-F-080-O2-R | A | | | | | | | | | | | | 171 | 171 | 171 | Oct. 24–Nov. 1 | Cow | E-F-006-O2-R | B | | |
| | | Nov. 7–13 | Cow | E-F-080-O3-R | A | | | | | | | | | 11, 12, 13, 23, 24, 25, 26, 33, 34, 131, 211, 231 | Oct. 10–14 | Bull | | | | E-M-011-O1-R | A | Nov. 7–13 | Cow | E-F-017-O3-R | B |
| Nov. 18–22 | Cow | E-F-080-O4-R | A | 11, 12, 13, 23, 24, 33, 131, 211, 231 | Oct. 10–14 | Cow | E-F-011-O1-R | B | Nov. 18–22 | Cow | E-F-017-O4-R | B | | | | | | | | | | | | | |
| 81 | 81 | Oct. 10–14 | Bull | | | | | | E-M-080-O1-R | A | 131 | 11, 12, 13, 23, 24, 25, 26, 33, 34, 131, 211, 231 private land only | Oct. 10–14 | Either | E-E-011-P1-R | A | 181 | 181 private land only | Nov. 18–22 | Either | E-E-171-O4-R | A | | | |
| | | Nov. 18–22 | Bull | E-M-080-O4-R | A | 18, 181 | 181 | 181 | Oct. 24–Nov. 1 | Either | | | | | | | | | E-E-006-P1-R | A | | | | | |
| | | Oct. 24–Nov. 1 | Cow | E-F-081-O2-R | A | | | | 181 | 181 | | | | | | | | | 181 | Oct. 24–Nov. 1 | Cow | E-F-006-P2-R | B | | |
| | | Nov. 7–13 | Cow | E-F-081-O3-R | A | 181 | 181 | 181 | | | | | | | | | | | | Aug. 15– Sept. 30 Early | Cow | E-F-006-P5-R | B | | |
| Nov. 18–22 | Cow | E-F-081-O4-R | A | 181 | 181 | | | | 181 | Nov. 7–13 | Cow | E-F-171-P3-R | B | | | | | | | | | | | | |
| 82 | 82 | Sept. 1–Jan. 31 Late | Cow | | | E-F-080-P5-R | B | 131 | | 11, 12, 13, 23, 24, 25, 26, 33, 34, 131, 211, 231 private land only | Oct. 24–Nov. 1 | Cow | E-F-131-O2-R | B | 181 | 181 | Nov. 18–22 | Cow | E-F-171-P4-R | B | | | | | |
| | | Oct. 10–14 | Either | E-E-082-O1-R | A | 181 | 181 | | 181 | | | | | | | | Nov. 7–13 | Cow | E-F-131-O3-R | B | | | | | |
| | | Oct. 24–Nov. 1 | Cow | E-F-082-O1-R | B | | | | | | | | | | | | 181 | 181 | 181 | Nov. 18–22 | Either | E-E-018-O1-R | A | | |
| | | Nov. 7–13 | Cow | E-F-082-O2-R | B | 181 | 181 | | 181 | | | | | | | | | | | Nov. 18–22 | Cow | E-F-018-O1-R | B | | |
| 83 | 83 | Nov. 18–22 | Either | E-E-082-O4-R | A | | | 131 | | 11, 12, 13, 23, 24, 25, 26, 33, 34, 131, 211, 231 private land only | Oct. 10–14 | Either | E-E-011-P1-R | A | 181 | 181 | Oct. 24–Nov. 1 | Cow | E-F-181-O2-R | B | | | | | |
| | | Oct. 10–14 | Cow | E-F-082-O4-R | B | 181 | 181 | | 181 | | | | | | | | Nov. 7–13 | Cow | E-F-181-O3-R | B | | | | | |
| | | Oct. 24–Nov. 1 | NEW Either | E-E-083-O2-R | A | | | | | | | | | | | | 181 | 181 | 181 | Nov. 18–22 | Cow | E-F-181-O4-R | B | | |
| | | Nov. 7–13 | NEW Either | E-E-083-O3-R | A | 181 | 181 | | 181 | | | | | | | | | | | Oct. 10–14 | Either | E-E-018-P1-R | A | | |
| 84 | 84 | Nov. 18–22 | Either | E-E-083-O4-R | A | | | 131 | | 11, 12, 13, 23, 24, 25, 26, 33, 34, 131, 211, 231 private land only | Oct. 24–Nov. 1 | Cow | E-F-131-P2-R | B | 181 | 181 | Nov. 18–22 | Either | E-E-018-P4-R | A | | | | | |
| | | Oct. 10–14 | Either | E-E-083-O1-R | A | 181 | 181 | | 181 | | | | | | | | Sept. 1–Jan. 31 Late | Cow | E-F-181-P5-R | B | | | | | |
| | | Oct. 24–Nov. 1 | NEW Either | E-E-083-O2-R | A | | | | | | | | | | | | 181 | 181 | 181 | Dec. 5–13 Late | Cow | E-F-181-L1-R | B | | |
| | | Nov. 7–13 | NEW Either | E-E-083-O3-R | A | 181 | 181 | | 181 | | | | | | | | | | | Nov. 23– Jan. 31 Late | Cow | E-F-131-P5-R | B | | |
| Nov. 18–22 | Cow | E-F-083-O4-R | A | 181 | 181 | | | 181 | | | | | | | | | | | | | | | | | |

RIFLE — LIMITED LICENSES

| UNIT | VALID UNITS | DATES | SEX | HUNT CODE | LIST | UNIT | VALID UNITS | DATES | SEX | HUNT CODE | LIST | UNIT | VALID UNITS | DATES | SEX | HUNT CODE | LIST | | | | | | | | | | |
|--|---|--|---------------------|--------------|--------------|----------------|---|--------------|--------|--------------|-----------------|----------------|--------------|----------------------|------------------------------------|-------------------|------------|--------------|--------------|------------------------|------------------------|--------------|-------------------|--------------|--------|--------------|--------|
| 191 | 191 | Oct. 10–14 | Bull | E-M-191-O1-R | A | 191 | 11, 12, 13, 23, 24, 25, 26, 33, 34, 131, 211, 231 | Oct. 10–14 | Bull | E-M-011-O1-R | A | 391 | 391 | Oct. 10–14 | Bull | E-M-391-O1-R | A | | | | | | | | | | |
| | | Oct. 24–Nov. 1 | Bull | E-M-191-O2-R | A | | | | | | | | | Oct. 24–Nov. 1 | Bull | E-M-391-O2-R | A | | | | | | | | | | |
| | | Nov. 7–13 | Cow | E-F-191-O2-R | A | | | | | | | | | Nov. 7–13 | Bull | E-M-391-O3-R | A | | | | | | | | | | |
| | | | Cow | E-M-191-O3-R | A | | | | | | | | | | Bull | E-M-391-O4-R | A | | | | | | | | | | |
| | | Nov. 18–22 | Cow | E-F-191-O3-R | A | | | | | | | | | Nov. 18–22 | Cow | E-F-391-P5-R | C | | | | | | | | | | |
| | | | Bull | E-M-191-O4-R | A | | | | | | | | | | #39, #391 private land only | | | | | | | | | | | | |
| | 191 private land only | Sept. 1–Jan. 31 Late | Cow | E-F-191-P5-R | B | | | | | | | | | | | | | | | | | | | | | | |
| | 191 | Nov. 28–Dec. 9 Late | Cow | E-F-191-L1-R | A | | | | | | | | | | | | | | | | | | | | | | |
| 201 | 201 | Oct. 1–11 Early | Either + | E-E-201-E1-R | A | 201 | 11, 12, 13, 23, 24, 25, 26, 33, 34, 131, 211, 231 | Oct. 10–14 | Either | E-E-011-P1-R | A | 411 | 411 | Oct. 10–14 | Bull | E-M-041-O1-R | A | | | | | | | | | | |
| | | Oct. 10–14 | Cow | E-F-201-O1-R | B | | | | | | | | | Nov. 18–22 | Bull | E-M-041-O4-R | A | | | | | | | | | | |
| | | Oct. 24–Nov. 1 | Cow | E-F-201-O2-R | B | | | | | | | | | Oct. 24–Nov. 1 | Cow | E-F-411-O2-R | B | | | | | | | | | | |
| | | Nov. 7–13 | Cow | E-F-201-O3-R | B | | | | | | | | | Nov. 7–13 | Cow | E-F-411-O3-R | B | | | | | | | | | | |
| | | Nov. 18–22 | Cow | E-F-201-O4-R | B | | | | | | | | | Nov. 18–22 | Cow | E-F-411-O4-R | B | | | | | | | | | | |
| | | Dec. 1–31 Late | Cow | E-F-002-L1-R | B | | | | | | | | | | | | | | | | | | | | | | |
| 211 | 11, 12, 13, 23, 24, 25, 26, 33, 34, 131, 211, 231 | Oct. 10–14 | Bull | E-M-011-O1-R | A | 211 | 11, 12, 13, 23, 24, 25, 26, 33, 34, 131, 211, 231 | Oct. 10–14 | Cow | E-F-011-O1-R | B | 301 | 301 | Aug. 15–Jan. 15 Late | Cow | E-F-025-P5-R | B | | | | | | | | | | |
| | | Oct. 24–Nov. 1 | Cow | E-F-011-O2-R | B | | | | | | | | | Oct. 24–Nov. 1 | Either | E-E-231-P2-R | A | | | | | | | | | | |
| | | Nov. 7–13 | Cow | E-F-011-O3-R | B | | | | | | | | | Nov. 7–13 | Either | E-E-231-P3-R | A | | | | | | | | | | |
| | | Nov. 18–22 | Bull | E-M-011-O4-R | A | | | | | | | | | Nov. 18–22 | Either | E-E-231-P4-R | A | | | | | | | | | | |
| | | Nov. 18–22 | Cow | E-F-011-O4-R | B | | | | | | | | | Nov. 18–22 | NEW | 3, 4, 5, 301, 441 | Oct. 10–14 | Either | E-E-003-O1-R | A | | | | | | | |
| | | | | | | | | | | | | | | | | | | | | | 3, 4, 5, 214, 301, 441 | Oct. 10–14 | Cow | E-F-003-O1-R | B | | |
| | | 3, 301 | Oct. 24–Nov. 1 | Cow | E-F-003-O2-R | | | | | | | | | B | 3, 301 | Nov. 7–13 | Cow | E-F-003-O3-R | B | 3, 301 | Nov. 18–22 | NEW | 3, 4, 5, 301, 441 | Oct. 10–14 | Either | E-E-003-P1-R | A |
| | | 3, 4, 5, 301, 441 | Nov. 18–22 | Cow | E-F-003-O4-R | | | | | | | | | B | 3, 4, 5, 301, 441 | Nov. 18–22 | Cow | E-F-003-O4-R | B | 3, 4, 5, 214, 301, 441 | Oct. 24–Nov. 1 | Cow | E-F-003-P5-R | B | | | |
| | | 3, 4, 5, 214, 301, 441 | Oct. 10–14 | Either | E-E-011-P1-R | | | | | | | | | A | 3, 301 | Dec. 1–31 Late | Cow | E-F-003-L1-R | B | 35, 36, 361 | Oct. 10–14 | Either | E-E-035-O1-R | A | | | |
| | | 3, 4, 5, 214, 301, 441 | Oct. 1–Nov. 30 Late | Cow | E-F-011-P5-R | | | | | | | | | B | 35, 36, 361 | Oct. 24–Nov. 1 | Cow | E-F-035-O1-R | A | 36, 361 | Nov. 7–13 | Cow | E-F-036-O2-R | A | | | |
| 211 | Dec. 1–31 Late | Cow | E-F-211-L1-R | B | 36, 361 | Nov. 18–22 | Either | E-E-036-O4-R | A | 361 | Nov. 18–22 | Cow | E-F-036-O4-R | A | | | | | | | | | | | | | |
| 3, 4, 5, 214, 301, 441 | Oct. 10–14 | Cow | E-F-003-O1-R | B | 35, 36, 361 | Oct. 10–14 | Either | E-E-035-P1-R | A | 361 | Oct. 10–14 | Cow | E-F-036-P5-R | B | | | | | | | | | | | | | |
| 214 | #214 | NEW Oct. 10–14 | Bull | E-M-214-O1-R | A | 214 | 3, 4, 5, 214, 301, 441 | Oct. 10–14 | Either | E-E-003-P1-R | A | 361 | 361 | Oct. 10–14 | Bull | E-M-044-O1-R | A | | | | | | | | | | |
| | | Oct. 24–Nov. 1 | Cow | E-F-214-O2-R | B | | | | | | | | | Oct. 24–Nov. 1 | Cow | E-F-044-O1-R | A | | | | | | | | | | |
| | | Nov. 7–13 | Cow | E-F-214-O3-R | B | | | | | | | | | Nov. 7–13 | Cow | E-F-044-O2-R | A | | | | | | | | | | |
| | | Nov. 18–22 | Bull | E-M-214-O4-R | A | | | | | | | | | Nov. 18–22 | Cow | E-F-044-O3-R | A | | | | | | | | | | |
| | | | | | | | | | | | | | | | | | | Cow | E-F-214-O4-R | B | Nov. 18–22 | Cow | E-F-044-O4-R | A | | | |
| | | #214 Landowner permission is advisable before applying. Most land is private. | | | | | | | | | | | | | | | | | | | | | | | | | |
| 3, 4, 5, 214, 301, 441 | Oct. 10–14 | Either | E-E-003-P1-R | A | 371 | Oct. 10–14 | Either | E-E-371-O1-R | A | 444 | 44, 45, 47, 444 | Oct. 10–14 | Bull | E-M-444-O4-R | A | | | | | | | | | | | | |
| 14, 214 | Dec. 1–31 Late | Cow | E-F-014-P5-R | B | 371 | Oct. 24–Nov. 1 | Cow | E-F-371-O1-R | B | 444 | 444 | Oct. 24–Nov. 1 | Cow | E-F-461-O1-R | A | | | | | | | | | | | | |
| 371 | 371 private land only | Oct. 10–14 | Either | E-E-003-P1-R | A | 371 | 371 | Oct. 10–14 | Cow | E-F-371-O2-R | B | 461 | 461 | 461 | 461 | 461 | 461 | 461 | 461 | | | | | | | | |
| | | Oct. 24–Nov. 1 | Cow | E-F-371-O2-R | B | | | | | | | | | | | | | | | Oct. 10–14 | Bull | E-M-461-O1-R | A | | | | |
| | | Nov. 7–13 | Cow | E-F-371-O3-R | B | | | | | | | | | | | | | | | Oct. 24–Nov. 1 | Cow | E-F-461-O1-R | A | | | | |
| | | Nov. 18–22 | Cow | E-F-371-O4-R | A | | | | | | | | | | | | | | | Nov. 7–13 | Bull | E-M-461-O2-R | A | | | | |
| | | | | | | | | | | | | | | | | | | | | | | | | Nov. 18–22 | Cow | E-F-371-O4-R | B |
| | | Oct. 10–14 | Either | E-E-371-P1-R | A | | | | | | | | | | | | | | | 371 private land only | Sept. 1–Jan. 31 Late | Cow | E-F-371-P5-R | B | 371 | Oct. 10–14 | Either |
| 371 | Dec. 5–13 Late | Cow | E-F-371-L1-R | B | 371 | Nov. 18–22 | Either | E-E-371-P4-R | A | 371 | Nov. 18–22 | Cow | E-F-461-O3-R | A | | | | | | | | | | | | | |
| #461 Landowner permission is advisable before applying. Most land is private. | | | | | | | | | | | | | | | | | | | | | | | | | | | |
| 461 | 461 private land only | Sept. 1–Jan. 31 Late | Cow | E-F-461-P5-R | C | | | | | | | | | | | | | | | | | | | | | | |

RIFLE — LIMITED LICENSES

| UNIT | VALID UNITS | DATES | SEX | HUNT CODE | LIST | |
|------|--|----------------------|----------------------|--------------|--------------|---|
| 471 | 43, 471 | Oct. 10–14 | Either | E-E-043-O1-R | A | |
| | | Oct. 24–Nov. 1 | Cow | E-F-043-O1-R | B | |
| | 471 | Nov. 7–13 | Cow | E-F-471-O2-R | A | |
| | | Nov. 18–22 | Cow | E-F-471-O3-R | A | |
| 471 | 43, 471 private land only | Oct. 10–14 | Either | E-E-043-P1-R | A | |
| | | Aug. 15–Jan. 15 Late | Cow | E-F-471-P5-R | B | |
| | ■43 Camping permit required for Conundrum Hot Springs area of Maroon Bells-Snowmass Wilderness: www.recreation.gov | | | | | |
| | 471 private land only | Oct. 10–14 | Either | E-E-043-P1-R | A | |
| 481 | 481 | Oct. 10–14 | Bull | E-M-481-O1-R | A | |
| | | Oct. 24–Nov. 1 | Bull | E-M-481-O2-R | A | |
| | | Nov. 7–13 | Cow | E-F-481-O2-R | A | |
| | | Nov. 18–22 | Cow | E-F-481-O3-R | A | |
| | 481 private land only | Oct. 10–14 | Bull | E-M-481-O1-R | A | |
| | | Oct. 24–Nov. 1 | Bull | E-M-481-O2-R | A | |
| | | Nov. 7–13 | Cow | E-F-481-O3-R | A | |
| | | Nov. 18–22 | Cow | E-F-481-O4-R | A | |
| | 500 | 500 | Sept. 1–Jan. 31 Late | Cow | E-F-481-P5-R | B |
| | | | Oct. 10–14 | Bull | E-M-500-O1-R | A |
| | | 500 | Oct. 24–Nov. 1 | Bull | E-M-500-O2-R | A |
| | | | Nov. 7–13 | Cow | E-F-500-O2-R | A |
| 500 | 500 private land only | Sept. 1–Jan. 31 Late | Cow | E-F-500-P5-R | B | |
| | | Dec. 19–27 Late | Cow | E-F-500-L1-R | B | |
| | 501 | Oct. 10–14 | Bull | E-M-501-O1-R | A | |
| | | Oct. 24–Nov. 1 | Bull | E-M-501-O2-R | A | |
| 501 | 501 | Nov. 7–13 | Bull | E-M-501-O3-R | A | |
| | | Nov. 18–22 | Bull | E-M-501-O4-R | A | |
| | 501 private land only | Sept. 1–Jan. 31 Late | Cow | E-F-501-P5-R | B | |
| | | Dec. 19–27 Late | Cow | E-F-501-L1-R | B | |
| 511 | 511 | Oct. 10–14 | Bull | E-M-511-O1-R | A | |
| | | Oct. 24–Nov. 1 | Bull | E-M-511-O2-R | A | |
| | | Nov. 7–13 | Cow | E-F-511-O2-R | A | |
| | | Nov. 18–22 | Cow | E-F-511-O3-R | A | |
| | 511 private land only | Sept. 1–Jan. 31 Late | Cow | E-F-511-P5-R | B | |
| | | Oct. 10–14 | Bull | E-M-511-O1-R | A | |
| | | Oct. 24–Nov. 1 | Bull | E-M-511-O2-R | A | |
| | | Nov. 7–13 | Cow | E-F-511-O3-R | A | |
| 521 | 41, 42, 52, 411, 421, 521 | Oct. 10–14 | Bull | E-M-041-O1-R | A | |
| | | Oct. 24–Nov. 1 | Cow | E-F-041-O1-R | B | |
| | | Nov. 18–22 | Bull | E-M-041-O4-R | A | |
| | 521 | Oct. 24–Nov. 1 | Cow | E-F-521-O2-R | B | |
| | | Nov. 7–13 | Cow | E-F-521-O3-R | B | |
| | | Nov. 18–22 | Cow | E-F-521-O4-R | B | |
| 551 | 41, 42, 52, 411, 421, 521 private land only | Oct. 10–14 | Either | E-E-041-P1-R | A | |
| | | Nov. 18–22 | Either | E-E-041-P4-R | A | |
| 561 | 551 | Oct. 10–14 | Bull | E-M-551-O1-R | A | |
| | | Oct. 24–Nov. 1 | Cow | E-F-551-O1-R | A | |
| | 561 | Nov. 7–13 | Cow | E-F-551-O2-R | A | |
| | | Nov. 18–22 | Cow | E-F-551-O3-R | A | |
| 561 | 561 | Oct. 10–14 | Bull | E-M-561-O1-R | A | |
| | | Oct. 24–Nov. 1 | Bull | E-M-561-O2-R | A | |
| | 561 | Nov. 7–13 | Bull | E-M-561-O3-R | A | |
| | | Nov. 18–22 | Bull | E-M-561-O4-R | A | |

| UNIT | VALID UNITS | DATES | SEX | HUNT CODE | LIST | |
|-----------------------|---------------------------|-----------------------------------|--|--------------|--------------|---|
| 581 | 59, 581 | Oct. 10–14 | Bull | E-M-059-O1-R | A | |
| | | Oct. 24–Nov. 1 | Cow | E-F-059-O1-R | A | |
| | | Nov. 7–13 | Cow | E-F-059-O2-R | A | |
| | | Nov. 18–22 | Cow | E-F-059-O3-R | A | |
| | | | Bull | E-M-059-O4-R | A | |
| | | Nov. 18–22 | Cow | E-F-059-O4-R | A | |
| | NEW 581 private land only | Sept. 1–Jan. 31 Late | Cow | E-F-581-P5-R | B | |
| | | Oct. 1–Jan. 31 Late | Cow | E-F-591-L1-R | A | |
| | 591 | 591 Fort Carson | Oct. 1–Jan. 31 Late | Cow | E-F-591-L1-R | A |
| | | | ■591 See special-use rules for closures in this unit; look at "Closures," page 68. | | | |
| | | 68, 681 | Oct. 10–14 | Bull | E-M-068-O1-R | A |
| | | | Nov. 18–22 | Bull | E-M-068-O4-R | A |
| 681 | Oct. 24–Nov. 1 | Cow | E-F-681-O2-R | A | | |
| | Nov. 7–13 | Cow | E-F-681-O3-R | A | | |
| 691 | 71, 72, 73, 711 | Oct. 10–14 | Bull | E-M-071-O1-R | A | |
| | | Nov. 18–22 | Bull | E-F-071-O1-R | A | |
| | | Oct. 24–Nov. 1 | Cow | E-F-071-O4-R | A | |
| | | Nov. 7–13 | Cow | E-F-711-O2-R | A | |
| | 711 | 711 | Nov. 7–13 | Cow | E-F-711-O3-R | A |
| | | | Nov. 18–22 | Cow | E-F-711-O4-R | A |
| | | 71, 72, 73, 711 private land only | Oct. 10–14 | Bull | E-M-071-P1-R | A |
| | | | Nov. 18–22 | Bull | E-M-071-P4-R | A |
| | 74, 741 | 72, ■711 private land only | Sept. 1–30 Early | Cow | E-F-072-P5-R | B |
| | | | ■711 S and W of Dolores River, within Dolores Co. | | | |
| | | 74, 741 | Oct. 10–14 | Bull | E-M-074-O1-R | A |
| | | | Nov. 18–22 | Bull | E-F-074-O1-R | A |
| 741 | 741 | Oct. 24–Nov. 1 | Cow | E-M-074-O4-R | A | |
| | | Nov. 7–13 | Cow | E-F-741-O2-R | A | |
| | 74, 741 private land only | Nov. 7–13 | Cow | E-F-741-O3-R | A | |
| | | Nov. 18–22 | Bull | E-M-741-O4-R | A | |
| 741 | 74, 741 | Oct. 10–14 | Bull | E-M-074-P1-R | A | |
| | | Nov. 18–22 | Cow | E-F-074-P1-R | A | |
| | 741 private land only | Oct. 10–14 | Bull | E-M-074-P4-R | A | |
| | | Nov. 18–22 | Cow | E-F-074-P4-R | A | |
| 741 private land only | Sept. 1–Jan. 15 Late | Cow | E-F-741-P5-R | B | | |

| UNIT | VALID UNITS | DATES | SEX | HUNT CODE | LIST | |
|-----------------------------------|--|--|---------------------|--------------|--------------|---|
| 751 | 75, 751 | Oct. 10–14 | Bull | E-M-075-O1-R | A | |
| | | Oct. 24–Nov. 1 | Cow | E-F-075-O1-R | A | |
| | | Nov. 7–13 | Cow | E-F-075-O2-R | A | |
| | | Nov. 18–22 | Cow | E-F-075-O3-R | A | |
| | | | Bull | E-M-075-O4-R | A | |
| | | Nov. 18–22 | Cow | E-F-075-O4-R | A | |
| | 75, 751 private land only | Nov. 18–22 | Bull | E-M-075-P4-R | A | |
| | | Nov. 18–22 | Cow | E-F-075-P4-R | A | |
| | 751 private land only | ■751 private land only | Dec. 1–Jan. 15 Late | Cow | E-F-751-P5-R | B |
| | | ■751 S of U.S. 160. | | | | |
| | 771 | 85, 140, 851 Except Bosque del Oso SWA | Oct. 10–14 | Either | E-E-085-O1-R | A |
| | | | Oct. 24–Nov. 1 | Cow | E-F-085-O2-R | B |
| Nov. 7–13 | | | Cow | E-F-085-O3-R | B | |
| Nov. 18–22 | | | Either | E-E-085-O4-R | A | |
| 851 Bosque del Oso SWA youth only | | Oct. 24–Nov. 1 | Either | E-E-851-K2-R | A | |
| | | Nov. 7–13 | Either | E-E-851-K3-R | A | |
| | | Oct. 10–14 | Bull + | E-M-851-O1-R | A | |
| | | Oct. 24–Nov. 1 | Bull + | E-M-851-O2-R | A | |
| 851 Bosque del Oso SWA only | | Nov. 7–13 | Bull + | E-M-851-O3-R | A | |
| | | Nov. 7–13 | Cow | E-F-851-O3-R | B | |
| | | Nov. 18–22 | Bull | E-M-851-O4-R | A | |
| | | Oct. 10–14 | Either | E-E-085-P1-R | A | |
| 85, 140, 851 private land only | Oct. 10–Nov. 30 Late | Cow | E-F-085-P5-R | B | | |
| | Dec. 1–31 Late | Cow | E-F-085-P6-R | B | | |
| | 85, 140, 851 Except Bosque del Oso SWA | Jan. 1–31 Late | Cow | E-F-085-L1-R | B | |
| | | Nov. 28–Dec. 6 Late | Cow | E-F-851-L1-R | B | |
| 851 Bosque del Oso SWA only | Dec. 12–20 Late | Cow | E-F-851-L2-R | B | | |
| | Dec. 26–Jan. 3 Late | Cow | E-F-851-L3-R | B | | |
| 861 | see unit 86 | | | | | |

This is the Wild Life

Supported by hunting and fishing license fees.

COLORADO WILDLIFE COUNCIL

COwildlifecouncil.org

PRONGHORN



Pronghorn buck © Tony Gurzick, CPW

Archery buck and doe pronghorn licenses are available by draw and over the counter. All muzzleloader and rifle pronghorn licenses are limited, available through the draw only.

PRONGHORN SEASON DATES

| | |
|-----------------------|--------------------------|
| ▶ ARCHERY | AUG. 15–SEPT. 20* |
| ▶ MUZZLELOADER | SEPT. 21–29 |
| ▶ RIFLE | OCT. 3–11* |

Check hunt code tables for early and late rifle season dates for certain hunts, pages 56–57.

**unless otherwise noted in the brochure tables*

ATTENTION HUNTERS:

MOST LAND IS PRIVATE EAST OF I-25, IN MANY PRONGHORN HUNTING AREAS. Landowner permission is advisable before applying for the following units, as most land is private: 9, 104, 107, 110, 112, 113, 114, 115, 116, 120, 121, 128, 129, 130, 132, 136, 137 and 214.

NEED TO KNOW

- ▶ **NEW LATE RIFLE DOE SEASON IN GMUS 9 & 191 NOW EXTENDED:** The late doe season that ran from Nov. 1–Dec. 31 in previous years has been extended until Jan. 31. This gives all hunters an extra month to hunt pronghorn, including youth. *See page 56.*
- ▶ **ARCHERY.** Only legal hand-held bows are allowed in archery season. *See page 14.*
- ▶ **MUZZLELOADING.** Only legal muzzleloading rifles and smoothbore muskets are allowed in muzzleloader season. *See page 14.*

PREFERENCE POINTS

To apply for a point, enter **A-P-999-99-P** as your first-choice hunt code on your application.

You can gain a preference point as a first choice on your primary draw application to use another year. You can use your second through fourth choices on the same application to apply for a license. You may only submit one application per species, per draw, per year. **NEW Note that the secondary draw does not gain or use preference points.**

All big game species, except for moose, Rocky Mountain bighorn sheep and mountain goat, no longer have a preference point fee. The application fee, \$10.13 Habitat Stamp and qualifying license are nonrefundable. *See "Preference Points" on page 9.*

DEFINITIONS

- ▶ **SPECIES IDENTIFICATION.** *See page 11.*
- ▶ **EITHER:** A legal buck or doe.
- ▶ **BUCK:** A male animal with horns at least 5 inches long from skull to tip, excluding a prong or point between the base and tip. Bucks have a black cheek patch.
- ▶ **DOE:** A female has horns that are less than 5 inches and no black cheek patch. Young bucks do have a black cheek patch; those with horns less than 5 inches long are also in this category. Fawns of either sex are considered does.

LIST A, B & C: GET MORE THAN ONE PRONGHORN LICENSE

All big-game hunting licenses are either List A, B or C, as indicated in the last column of the hunt code tables. The List types exist so that you know if you can get more than one license for the same species:

- ▶ **List A:** You can only get **ONE** List A license = **A**
- ▶ **List B:** If a hunt is List B, you can get up to **TWO** licenses: one List A license and one List B license, or two List B licenses = **A+B** or **B+B**
- ▶ **List C:** If a hunt is List C, you can get **ANY** number of List C licenses, as well as one List A license and one List B license, or two List B licenses = **A+B+C+C+C, etc.** or **B+B+C+C+C, etc.**

See below for your options of getting more than one pronghorn license!

ATTENTION: You may submit **ONLY ONE** application for **EACH SPECIES, PER DRAW, PER YEAR.** Additional licenses for the same species must be obtained as leftovers, over the counter or special licenses issued by CPW.

| | | |
|---|--------------------------------|--|
| GET 1 LICENSE LIST A | A | <ul style="list-style-type: none"> ▶ Check the hunt tables for List A licenses. ▶ Available at CPW locations, online or by phone: Over-the-counter archery licenses (<i>map, page 54</i>) |
| GET UP TO 2 LIST B | A+B or B+B | <ul style="list-style-type: none"> ▶ Private-land-only licenses ▶ Doe licenses for units: 105, 106, 107, 109, 110, 111, 112, 113, 114, 115, 116, 117, 118, 119, 120, 121, 122, 123, 124, 125, 126, 127, 128, 129, 130, 132, 133, 134, 135, 136, 137, 138, 139, 140, 141, 142, 143, 144, 145, 146 or 147 — <i>except for Ranching for Wildlife licenses</i> |
| GET ANY NUMBER LIST C IN ADDITION TO ANY LIST A OR B LICENSES | A+B+C+C... / B+B+C+C... | <ul style="list-style-type: none"> ▶ CPW auction or raffle licenses ▶ Game-damage, special population-management or disease-management licenses ▶ Youth outreach licenses ▶ Ranching for Wildlife licenses held for youth or hunters with mobility impairments ▶ One TIPs reward program license a year |

HOW TO GET THEM:

- ▶ **LIST A & B:** You may purchase **ONE** List A and **ONE** List B license per year, **OR TWO** List B licenses per year. These licenses are available through the primary draw, secondary draw, as leftover licenses and over-the-counter as available.
- ▶ **LIST C:** You may purchase as many List C licenses per year that you'd like, in addition to any other licenses you hold. These are available through the primary draw, secondary draw, as leftover licenses and over-the-counter as available.
- ▶ **EXAMPLE:** If you get a List B license in the primary draw, you can get either a List A or List B license in the secondary draw, and multiple List C licenses as leftover or over-the-counter licenses.

TIPS FOR SAFELY HANDLING GAME MEAT

Most of the time, properly handled and prepared game meat poses no greater risk than domestic meat of causing or carrying disease that could make humans sick. Hunters are encouraged to contact their local public health department or CPW office for information on wildlife diseases where they plan to hunt. Public health officials recommend the following precautions when handling and preparing game meat:

1. Do not handle animals that are obviously sick or found dead. Report sick or dead animals you find to a CPW office near you.
2. Keep game cool, clean and dry.
3. Do not eat, drink or smoke while dressing game.

4. Use disposable gloves when cleaning game.
5. Wash your hands with soap and water or use alcohol wipes after dressing game.
6. Clean all tools and surfaces immediately after use. Use hot soapy water, then disinfect with a 10 percent chlorine bleach solution.
7. Cook game meat to an internal temperature of at least 165° F to kill disease organisms and parasites. Juices from adequately cooked game meat should be clear.
8. Do not eat any raw portions of wild game.
9. Do not feed raw wild game to domestic pets.

OVER-THE-COUNTER LICENSES: EITHER-SEX PRONGHORN — ARCHERY

ATTENTION HUNTERS IN GMUS 8, 19, 20, 29, 38 & 191: Areas in these units were affected by the 2013 floods, including damage to motorized access routes. Find road and trail closure updates at www.fs.usda.gov/goto/arp/hunting.

Licenses are unlimited in number and available over the counter, **on sale starting at 9 a.m. AUG 6.**

These **ARE NOT** available through the draw.

SEASON DATES:
Aug. 15–Sept. 20

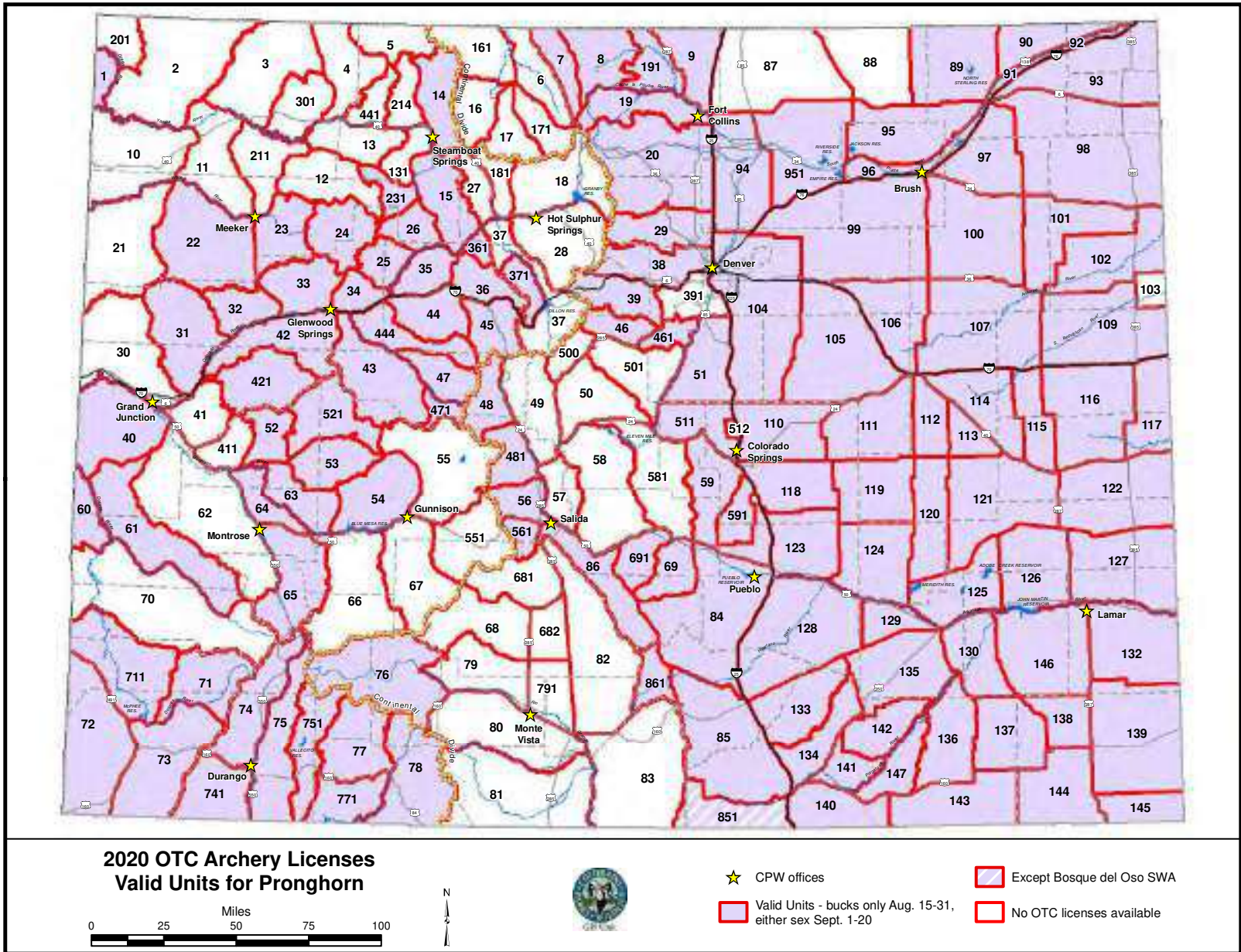
These are either-sex licenses. Hunting is for bucks only from Aug. 15–31. If you do not harvest a buck during that time, you can hunt either sex from Sept. 1–20.

LIST: A

METHOD: Only legal hand-held bows are allowed in archery season.

VALID UNITS:

- 1, 7, 8, 9, 14, 15, 19, 20, 22,
- 23, 24, 25, 26, 29, 31, 32, 33,
- 34, 35, 36, 38, 39, 40, 42, 43,
- 44, 45, 46, 47, 48, 51, 52,
- 53, 54, 56, 59, 60, 61, 63, 64,
- 65, 69, 71, 72, 73, 74, 75, 76,
- 77, 78, 84, 85, 86, 89, 90, 91,
- 92, 93, 94, 95, 96, 97, 98, 99,
- 100, 101, 102, 104, 105, 106,
- 107, 109, 110, 111, 112, 113,
- 114, 115, 116, 117, 118, 119,
- 120, 121, 122, 123, 124, 125,
- 126, 127, 128, 129, 130, 132,
- 133, 134, 135, 136, 137, 138,
- 139, 140, 141, 142, 143, 144,
- 145, 146, 147, 191, 231, 361,
- 371, 421, 444, 461, 471, 481,
- 511, 521, 561, 591, 691, 711,
- 741, 751, 771, 851 *except on Bosque del Oso SWA*, 861 and 951



GAME MANAGEMENT UNIT MAP: These map boundaries are only approximate. Maps are provided as an aid for purchasing the correct license for a unit. They are **NOT** to be used in the field as an indicator of unit boundaries. See the unit descriptions on pages 69–72 for specific hunting boundaries.

LIMITED LICENSES

RANCHING FOR WILDLIFE — LIMITED LICENSES

COLORADO RESIDENTS ONLY. Hunting rules differ for every ranch. All legal methods of take are permitted, except when specifically restricted. Read ranch rules at cpw.state.co.us/rfw before applying.

| RANCH/HUNTS | DATES | SEX | HUNT CODE | LIST |
|--|---------------|------|--------------|------|
| AGNER MOUNTAIN RANCH 4, 214, 301, 441 | Sept. 9–13 | Buck | A-M-441-W1-R | A |
| | | Doe | A-F-441-W1-R | A |
| BLUE SAGE RANCH 3, 4, 214, 301, 441 | Sept. 19–28 | Buck | A-M-214-W2-R | A |
| | Nov. 14–18 | Doe | A-F-214-W2-R | A |
| | Nov. 28–Dec.2 | | A | |
| BORD GULCH RANCH 3, 301 | Oct. 7–11 | Buck | A-M-003-W2-R | A |
| | Aug. 27–31 | Doe | A-F-003-W2-R | A |
| BUCK MOUNTAIN RANCH 3, 4, 301 | Sept. 23–27 | Buck | A-M-003-W1-R | A |
| | | Doe | A-F-003-W1-R | A |

| RANCH/HUNTS | DATES | SEX | HUNT CODE | LIST |
|--|------------|--------|--------------|------|
| ELK SPRINGS RANCH 11 | Aug. 15–19 | Buck | A-M-011-W2-R | A |
| | | Doe | A-F-011-W2-R | A |
| FOUR MILE RANCH 3, 4 | Oct. 3–7 | Buck | A-M-004-W2-R | A |
| | | Doe | A-F-004-W2-R | A |
| KIOWA CREEK RANCH 104, 105, 110 Plains | Oct. 12–18 | Either | A-E-104-W1-R | A |
| | | Doe | A-F-104-W1-R | A |
| MORGAN CREEK RANCH 12, 211 | Aug. 22–26 | Either | A-E-211-W1-R | A |
| PURGATOIRE RANCH 136, 143, 147 Plains | Aug. 15–24 | Buck | A-M-136-W2-R | A |
| | | Doe | A-F-136-W2-R | A |

| RANCH/HUNTS | DATES | SEX | HUNT CODE | LIST |
|--------------------------------------|-------------|--------|--------------|------|
| RIMROCK RANCH 140, 143, 147 | Sept. 26–30 | Buck | A-M-140-W1-R | A |
| | | Doe | A-F-140-W1-R | A |
| SILVER SPUR RANCH 6, 16, 161, 171 | Aug. 15–19 | Either | A-E-006-W1-R | A |
| | | Doe | A-F-006-W1-R | A |
| SNAKE RIVER RANCH 4, 5, 441 | Oct. 17–26 | Buck | A-M-005-W2-R | A |
| | Oct. 22–26 | Doe | A-F-005-W2-R | A |
| THREE FORKS RANCH 5 | Aug. 15–28 | Buck | A-M-005-W1-R | A |
| | | Doe | A-F-005-W1-R | A |
| VISINTAINER RANCH 3, 4, 301 | Oct. 3–7 | Buck | A-M-004-W1-R | A |
| | Oct. 8–12 | Doe | A-F-004-W1-R | A |

ARCHERY — LIMITED LICENSES

| UNIT | VALID UNITS | DATES | SEX | HUNT CODE | LIST |
|------|---------------------|------------------|------|--------------|------|
| 2 | 2, 201 | Aug. 15–Sept. 20 | Buck | A-M-201-O1-A | A |
| 3 | 3, 301 | Aug. 15–Sept. 20 | Buck | A-M-003-O1-A | A |
| | | Sept. 1–20 | Doe | A-F-003-O1-A | A |
| 4 | 4, 5 | Aug. 15–Sept. 20 | Buck | A-M-004-O1-A | A |
| | | Sept. 1–20 | Doe | A-F-004-O1-A | A |
| 5 | see unit 4 | | | | |
| 6 | 6, 16, 17, 161, 171 | Aug. 15–Sept. 20 | Buck | A-M-006-O1-A | A |
| | | Sept. 1–20 | Doe | A-F-006-O1-A | A |
| 11 | 11 | Aug. 15–Sept. 20 | Buck | A-M-011-O1-A | A |
| | | Sept. 1–20 | Doe | A-F-011-O1-A | A |
| 12 | 12, 211 | Aug. 15–Sept. 20 | Buck | A-M-012-O1-A | A |
| | | Sept. 1–20 | Doe | A-F-012-O1-A | A |
| 13 | 13 | Aug. 15–Sept. 20 | Buck | A-M-013-O1-A | A |
| | | Sept. 1–20 | Doe | A-F-013-O1-A | A |
| 16 | see unit 6 | | | | |
| 17 | see unit 6 | | | | |
| 18 | 18, 27, 28, 37, 181 | Aug. 15–Sept. 20 | Buck | A-M-018-O1-A | A |
| | | Sept. 1–20 | Doe | A-F-018-O1-A | A |
| 27 | see unit 18 | | | | |
| 28 | see unit 18 | | | | |
| 37 | see unit 18 | | | | |
| 49 | 49, 50, 500, 501 | Aug. 15–Sept. 20 | Buck | A-M-049-O1-A | A |
| | | Sept. 1–20 | Doe | A-F-049-O1-A | A |
| 50 | see unit 49 | | | | |
| 55 | 55, 551 | Aug. 15–Sept. 20 | Buck | A-M-055-O1-A | A |

| UNIT | VALID UNITS | DATES | SEX | HUNT CODE | LIST |
|--|-------------------------|--|------|--------------|------|
| 57 | 57, 58, 581 | Aug. 15–Sept. 20 | Buck | A-M-057-O1-A | A |
| | | Sept. 1–20 | Doe | A-F-057-O1-A | A |
| 58 | see unit 57 | | | | |
| 66 | 66 | Aug. 15–Sept. 20 | Buck | A-M-066-O1-A | A |
| 67 | 67 | Aug. 15–Sept. 20 | Buck | A-M-067-O1-A | A |
| 68 | 68, #681, 682 | Aug. 15–Sept. 20 | Buck | A-M-068-O1-A | A |
| | | #681 is hunttable only W of CR 46AA and W of divide between Saguache Creek and Kerber Creek drainages. Map online at: cpw.state.co.us/maps | | | |
| 79 | 79, 791 | Aug. 15–Sept. 20 | Buck | A-M-079-O1-A | A |
| 80 | 80 | Aug. 15–Sept. 20 | Buck | A-M-080-O1-A | A |
| 81 | 81 | Aug. 15–Sept. 20 | Buck | A-M-081-O1-A | A |
| 82 | 82, #681 | Aug. 15–Sept. 20 | Buck | A-M-082-O1-A | A |
| | | Sept. 1–20 | Doe | A-F-082-O1-A | A |
| #681 is hunttable only E of CR 46AA and E of divide between Saguache Creek and Kerber Creek drainages. | | | | | |
| 83 | 83 private land only | Aug. 15–Sept. 20 | Buck | A-M-083-P1-A | B |
| 87 Plains | 87 | Aug. 15–Sept. 20 | Buck | A-M-087-O1-A | A |
| | | Sept. 1–20 | Doe | A-F-087-O1-A | A |
| 88 Plains | 88 | Aug. 15–Sept. 20 | Buck | A-M-088-O1-A | A |
| | | Sept. 1–20 | Doe | A-F-088-O1-A | A |
| 131 | 131 | Aug. 15–Sept. 20 | Buck | A-M-131-O1-A | A |
| | | Sept. 1–20 | Doe | A-F-131-O1-A | A |

| UNIT | VALID UNITS | DATES | SEX | HUNT CODE | LIST |
|--|---------------|------------------|------|--------------|------|
| 161 | see unit 6 | | | | |
| 171 | see unit 6 | | | | |
| 181 | see unit 18 | | | | |
| 201 | 2, 201, 201 | Aug. 15–Sept. 20 | Buck | A-M-201-O1-A | A |
| | | Sept. 1–20 | Doe | A-F-201-O1-A | A |
| 211 | see unit 12 | | | | |
| 214 | #214, 441 | Aug. 15–Sept. 20 | Buck | A-M-214-O1-A | A |
| | | Sept. 1–20 | Doe | A-F-214-O1-A | A |
| #214 Landowner permission is advisable before applying. Most land is private. | | | | | |
| 301 | see unit 3 | | | | |
| 441 | see unit 214 | | | | |
| 500 | see unit 49 | | | | |
| 501 | see unit 49 | | | | |
| 551 | see unit 55 | | | | |
| 581 | see unit 57 | | | | |
| 681 | 68, #681, 682 | Aug. 15–Sept. 20 | Buck | A-M-068-O1-A | A |
| | | Aug. 15–Sept. 20 | Buck | A-M-082-O1-A | A |
| 681 | 82, #681 | Aug. 15–Sept. 20 | Buck | A-M-082-O1-A | A |
| | | Sept. 1–20 | Doe | A-F-082-O1-A | A |
| #681 is hunttable only E of CR 46AA and E of divide between Saguache Creek and Kerber Creek drainages. Map online at: cpw.state.co.us/maps | | | | | |
| 682 | see unit 68 | | | | |
| 791 | see unit 79 | | | | |

MUZZLELOADER — LIMITED LICENSES

SEASON DATES: SEPT. 21–29

| UNIT | VALID UNITS | SEX | HUNT CODE | LIST |
|---|---------------------|------|--------------|------|
| 1 | 1, 2, 201, 1, 201 | Buck | A-M-001-O1-M | A |
| | | Doe | A-F-001-O1-M | A |
| 2 | see unit 1 | | | |
| 3 | 3, 301 | Buck | A-M-003-O1-M | A |
| | | Doe | A-F-003-O1-M | A |
| 4 | 4, 5 | Buck | A-M-004-O1-M | A |
| | | Doe | A-F-004-O1-M | A |
| 5 | see unit 4 | | | |
| 6 | 6, 16, 17, 161, 171 | Buck | A-M-006-O1-M | A |
| | | Doe | A-F-006-O1-M | A |
| 7 | 7, 8 | Buck | A-M-007-O1-M | A |
| | | Doe | A-F-007-O1-M | A |
| 8 | see unit 7 | | | |
| 9 | #9, 191 | Buck | A-M-009-O1-M | A |
| | | Doe | A-F-009-O1-M | A |
| #9 Landowner permission is advisable before applying. Most land is private. | | | | |
| 11 | 11 | Buck | A-M-011-O1-M | A |
| | | Doe | A-F-011-O1-M | A |
| 12 | 12, 211 | Buck | A-M-012-O1-M | A |
| | | Doe | A-F-012-O1-M | A |

| UNIT | VALID UNITS | SEX | HUNT CODE | LIST |
|------|-------------------------------|------|--------------|------|
| 13 | 13 | Buck | A-M-013-O1-M | A |
| | | Doe | A-F-013-O1-M | A |
| 16 | see unit 6 | | | |
| 17 | see unit 6 | | | |
| 18 | 18, 27, 28, 37, 181 | Buck | A-M-018-O1-M | A |
| | | Doe | A-F-018-O1-M | A |
| 27 | see unit 18 | | | |
| 28 | see unit 18 | | | |
| 37 | see unit 18 | | | |
| 48 | 48, 56, 481 | Buck | A-M-048-O1-M | A |
| | | Doe | A-F-048-O1-M | A |
| 49 | 49, 50, 57, 58, 500, 501, 581 | Buck | A-M-049-O1-M | A |
| | | Doe | A-F-049-O1-M | A |
| 50 | see unit 49 | | | |
| 56 | see unit 48 | | | |
| 57 | see unit 49 | | | |
| 58 | see unit 49 | | | |
| 59 | 59, 591 | Buck | A-M-059-O1-M | A |
| | | Doe | A-F-059-O1-M | A |
| 66 | 66 | Buck | A-M-066-O1-M | A |
| 67 | 67 | Buck | A-M-067-O1-M | A |

| UNIT | VALID UNITS | SEX | HUNT CODE | LIST |
|--------------|---------------------------------------|------|--------------|------|
| 68 | 68, 79, 80, 81, 82, 83, 681, 682, 791 | Buck | A-M-068-O1-M | A |
| | | Buck | A-M-069-O1-M | A |
| 69 | 69, 84, 85, 86, 691, 861 | Buck | A-M-069-O1-M | A |
| | | Doe | A-F-069-O1-M | A |
| 79 | see unit 68 | | | |
| 80 | see unit 68 | | | |
| 81 | see unit 68 | | | |
| 82 | see unit 68 | | | |
| 83 | see unit 68 | | | |
| 84 | see unit 69 | | | |
| 85 | see unit 69 | | | |
| 86 | see unit 69 | | | |
| 87 Plains | 87, 88, 89, 90, 95, 951 | Buck | A-M-087-O1-M | A |
| | | Doe | A-F-087-O1-M | A |
| 88 | see unit 87 | | | |
| 89 | see unit 87 | | | |
| 90 | see unit 87 | | | |
| 93 Plains | 93, 97, 98, 101, 102 | Buck | A-M-093-O1-M | A |
| | | | | |
| 95 | see unit 87 | | | |
| 97 | see unit 93 | | | |
| 98 | see unit 93 | | | |

MUZZLELOADER — LIMITED LICENSES

SEASON DATES: SEPT. 21–29

| UNIT | VALID UNITS | SEX | HUNT CODE | LIST |
|---------------|--|-------------|------------------------------|--------|
| 99 Plains | 99, 100 | Buck Doe | A-M-099-O1-M A-F-099-O1-M | A A |
| 100 | see unit 99 | | | |
| 101 | see unit 93 | | | |
| 102 | see unit 93 | | | |
| 104 Plains | 104, 105 #104 Landowner permission is advisable before applying. Most land is private. | Buck Doe | A-M-104-O1-M A-F-104-O1-M | A A |
| 105 | see unit 104 | | | |
| 106 Plains | 106, 107, 109 | Buck Doe | A-M-106-O1-M A-F-106-O1-M | A B |
| 107 | see unit 106 | | | |
| 109 | see unit 106 | | | |
| 110 Plains | 110, 111, 118, 119, 123, 124 | Buck Doe | A-M-110-O1-M A-F-110-O1-M | A B |
| 111 | see unit 110 | | | |
| 112 Plains | 112, 113, 114, 115 | Buck Doe | A-M-112-O1-M A-F-112-O1-M | A B |
| 113 | see unit 112 | | | |
| 114 | see unit 112 | | | |
| 115 | see unit 112 | | | |
| 116 Plains | 116, 117, 122, 127 | Buck Doe | A-M-116-O1-M A-F-116-O1-M | A B |
| 117 | see unit 116 | | | |
| 118 | see unit 110 | | | |
| 119 | see unit 110 | | | |
| 120 Plains | 120, 121, 125, 126 | Buck Doe | A-M-120-O1-M A-F-120-O1-M | A B |

| UNIT | VALID UNITS | SEX | HUNT CODE | LIST |
|---------------|--|-------------|------------------------------|--------|
| 121 | see unit 120 | | | |
| 122 | see unit 116 | | | |
| 123 | see unit 110 | | | |
| 124 | see unit 110 | | | |
| 125 | see unit 120 | | | |
| 126 | see unit 120 | | | |
| 127 | see unit 116 | | | |
| 128 Plains | 128, 129, 133, 134, 135, 140, 141, 147 #128 Landowner permission is advisable before applying. Most land is private. | Buck Doe | A-M-128-O1-M A-F-128-O1-M | A B |
| 129 | see unit 128 | | | |
| 130 Plains | 130, 136, 137, 138, 143, 144, 146 | Buck Doe | A-M-130-O1-M A-F-130-O1-M | A B |
| 131 | 131 | Buck Doe | A-M-131-O1-M A-F-131-O1-M | A A |
| 132 Plains | 132, 139, 145 | Buck Doe | A-M-132-O1-M A-F-132-O1-M | A B |
| 133 | see unit 128 | | | |
| 134 | see unit 128 | | | |
| 135 | see unit 128 | | | |
| 136 | see unit 130 | | | |
| 137 | see unit 130 | | | |
| 138 | see unit 130 | | | |
| 139 | see unit 132 | | | |
| 140 | see unit 128 | | | |
| 141 | see unit 128 | | | |
| 142 Plains | 142 | Buck Doe | A-M-142-O1-M A-F-142-O1-M | A B |

| UNIT | VALID UNITS | SEX | HUNT CODE | LIST |
|------|--|-------------|------------------------------|--------|
| 143 | see unit 130 | | | |
| 144 | see unit 130 | | | |
| 145 | see unit 132 | | | |
| 146 | see unit 130 | | | |
| 147 | see unit 128 | | | |
| 161 | see unit 6 | | | |
| 171 | see unit 6 | | | |
| 181 | see unit 18 | | | |
| 191 | see unit 9 | | | |
| 201 | see unit 1 | | | |
| 211 | see unit 12 | | | |
| 214 | 214, 441 #214 Landowner permission is advisable before applying. Most land is private. | Buck Doe | A-M-214-O1-M A-F-214-O1-M | A A |
| 301 | see unit 3 | | | |
| 441 | see unit 214 | | | |
| 481 | see unit 48 | | | |
| 500 | see unit 49 | | | |
| 501 | see unit 49 | | | |
| 551 | 551 | Buck | A-M-551-O1-M | A |
| 581 | see unit 49 | | | |
| 591 | see unit 59 | | | |
| 681 | see unit 68 | | | |
| 682 | see unit 68 | | | |
| 691 | see unit 69 | | | |
| 791 | see unit 68 | | | |
| 861 | see unit 69 | | | |
| 951 | see unit 87 | | | |

RIFLE — LIMITED LICENSES

| UNIT | VALID UNITS | DATES | SEX | HUNT CODE | LIST |
|------|---|-------------------------------------|--------------|------------------------------|--------|
| 2 | 2, 201 | Oct. 10–18 | Buck Buck | A-M-201-O1-R A-M-003-O1-R | A A |
| 3 | 3, 301 private land only | Oct. 3–11 Sept. 26–Oct. 11 | Doe Buck | A-F-003-O1-R A-M-003-P5-R | A B |
| 4 | 4, 5 private land only | Oct. 3–11 Sept. 26–Oct. 11 | Buck Doe | A-M-004-O1-R A-M-004-P5-R | A B |
| 5 | see unit 4 | | | | |
| 6 | 6 | Oct. 3–11 | Buck Doe | A-M-006-O1-R A-F-006-O1-R | A A |
| 7 | 7 private land only | Oct. 3–11 Oct. 3–11 | Buck Doe | A-M-007-O1-R A-F-007-O1-R | A B |
| 8 | 8 private land only | Oct. 3–11 | Buck Doe | A-M-008-O1-R A-F-008-O1-R | A B |
| 9 | 9, 191 private land only | Oct. 3–11 | Buck Doe | A-M-009-P1-R A-F-009-P1-R | B B |
| 9 | #9, 191 #9 Landowner permission is advisable before applying. Most land is private. | NEW Nov. 1–Jan. 31, 2021 Late | Doe | A-F-009-L1-R | A |
| 10 | 10 private land only | Oct. 10–18 Sept. 26–Oct. 11 | Buck | A-M-010-O1-R A-M-010-P5-R | A B |
| 11 | 11 | Oct. 3–11 | Buck Doe | A-M-011-O1-R A-F-011-O1-R | A A |
| 12 | 12, 211 private land only | Oct. 3–11 Sept. 26–Oct. 11 | Buck Doe | A-M-012-O1-R A-F-012-O1-R | A B |

| UNIT | VALID UNITS | DATES | SEX | HUNT CODE | LIST |
|------|--|-------------------------------|-------------|------------------------------|--------|
| 13 | 13 private land only | Oct. 3–11 Sept. 26–Oct. 11 | Buck Doe | A-M-013-O1-R A-M-013-P5-R | A B |
| 15 | 15, 26, 231 | Oct. 3–11 | Buck Doe | A-M-015-O1-R A-F-015-O1-R | A A |
| 16 | 16, 17, 171 | Oct. 3–11 | Buck Doe | A-M-016-O1-R A-F-016-O1-R | A A |
| 17 | see unit 16 | | | | |
| 18 | 18, 27, 28, 37, 181 private land only | Oct. 3–11 Sept. 26–Oct. 11 | Buck Doe | A-M-018-O1-R A-F-018-O1-R | A A |
| 18 | 18, 27, 28, 37, 181 private land only | Sept. 26–Oct. 11 | Buck Doe | A-M-018-P5-R A-F-018-P5-R | B B |
| 23 | 23 private land only | Sept. 26–Oct. 11 | Buck Doe | A-M-012-P5-R A-F-012-P5-R | B B |
| 26 | see unit 15 | | | | |
| 27 | see unit 18 | | | | |
| 28 | see unit 18 | | | | |
| 37 | see unit 18 | | | | |
| 48 | 48, 56, 481 | Oct. 3–11 | Buck Doe | A-M-048-O1-R A-F-048-O1-R | A A |
| 49 | 49, 50, 500, 501 | Oct. 3–11 | Buck Doe | A-M-049-O1-R A-F-049-O1-R | A A |
| 50 | see unit 49 | | | | |
| 56 | see unit 48 | | | | |
| 57 | 57, 58, 581 | Oct. 3–11 | Buck Doe | A-M-057-O1-R A-F-057-O1-R | A A |
| 58 | see unit 57 | | | | |
| 59 | 59, 591 | Oct. 3–11 | Buck Doe | A-M-059-O1-R A-F-059-O1-R | A A |
| 66 | 66 | Oct. 3–11 | Buck | A-M-066-O1-R | A |
| 67 | 67 | Oct. 3–11 | Buck | A-M-067-O1-R | A |
| 68 | 68, #681, 682 #681 is huntable only W of CR 46AA and W of divide between Saguache Creek and Kerber Creek drainages. Map online: cpw.state.co.us/maps | Oct. 3–11 | Buck | A-M-068-O1-R | A |
| 69 | 69, 84, 85, 86, 691, 861 | Oct. 3–11 | Buck Doe | A-M-069-O1-R A-F-069-O1-R | A A |

| UNIT | VALID UNITS | DATES | SEX | HUNT CODE | LIST |
|--------------|--|--|--------------------|--|-------------|
| 79 | 79, 791 private land only #79 E of Rio Grande Canal | Oct. 3–11 Aug. 15–Dec. 31 | Buck Doe | A-M-079-O1-R A-F-079-P5-R | A B |
| 80 | 80 private land only | Oct. 3–11 Oct. 3–11 | Buck Buck | A-M-080-O1-R A-M-080-P1-R | A B |
| 81 | 81 | Oct. 3–11 | Buck Buck | A-M-081-O1-R A-M-082-O1-R | A A |
| 82 | 82, #681 private land only #681 is huntable only E of CR 46AA and E of divide between Saguache Creek and Kerber Creek drainages. Map online: cpw.state.co.us/maps | Oct. 3–11 Sept. 16–30 Early | Doe | A-F-082-O1-R A-F-082-P5-R | A B |
| 83 | 83 private land only | Oct. 3–11 | Buck | A-M-083-P1-R | B |
| 84 | see unit 69 | | | | |
| 85 | see unit 69 | | | | |
| 86 | see unit 69 | | | | |
| 87 Plains | 87 private land only | Oct. 3–11 Oct. 3–11 Nov. 1–Dec. 31 | Buck Doe Doe | A-M-087-O1-R A-F-087-O1-R A-F-087-P5-R | A A B |
| 88 Plains | 88 private land only | Oct. 3–11 Nov. 1–Dec. 31 | Buck Doe | A-M-088-O1-R A-F-088-O1-R | A A |
| 89 Plains | 89 | Oct. 3–11 | Buck Doe | A-F-088-P1-R A-M-089-O1-R | B A |
| 90 Plains | 90 | Oct. 3–11 | Buck Doe | A-F-089-O1-R A-M-090-O1-R | A A |
| 93 Plains | 93 | Oct. 3–11 | Buck | A-F-090-O1-R A-M-093-O1-R | A A |
| 95 Plains | 95 | Oct. 3–11 | Buck Doe | A-M-095-O1-R A-F-095-O1-R | A A |
| 97 Plains | 97 | Oct. 3–11 Dec. 1–14 Late | Buck Doe | A-M-097-O1-R A-F-097-L1-R | A A |
| 98 Plains | 98 | Oct. 3–11 | Buck | A-M-098-O1-R | A |

RIFLE — LIMITED LICENSES

| UNIT | VALID UNITS | DATES | SEX | HUNT CODE | LIST |
|---|------------------------------|-------------------|--|--------------|------|
| 99 Plains | 99 | Oct. 3–11 | Buck | A-M-099-O1-R | A |
| | | | Doe | A-F-099-O1-R | A |
| 100 Plains | 100 | Oct. 3–11 | Buck | A-M-100-O1-R | A |
| | | | Doe | A-F-100-O1-R | A |
| 101 Plains | 101 | Oct. 3–11 | Buck | A-M-101-O1-R | A |
| | | | Doe | A-F-101-O1-R | A |
| 102 Plains | 102 | Oct. 3–11 | Buck | A-M-102-O1-R | A |
| | | | Doe | A-F-102-O1-R | A |
| 104 Plains | 104 | Oct. 3–11 | Buck | A-M-104-O1-R | A |
| | | | Doe | A-F-104-O1-R | A |
| *104 Landowner permission is advisable before applying. Most land is private. | | | | | |
| 105 Plains | 105 | Oct. 3–11 | Buck | A-M-105-O1-R | A |
| | | Dec. 1–31 Late | Doe | A-F-105-O1-R | B |
| 106 Plains | 106 | Oct. 3–11 | Buck | A-M-106-O1-R | A |
| | | | Doe | A-F-106-O1-R | B |
| 107 Plains | 107 | Oct. 3–11 | Buck | A-M-107-O1-R | A |
| | | | Doe | A-F-107-O1-R | B |
| 109 Plains | 109 | Oct. 3–11 | Buck | A-M-109-O1-R | A |
| | | | Doe | A-F-109-O1-R | B |
| 110 Plains | 110 | Oct. 3–11 | Buck | A-M-110-O1-R | A |
| | | | Doe | A-F-110-O1-R | B |
| 110 Plains | 110, 111, 118, 119, 123, 124 | Dec. 1–31 Late | Doe | A-F-110-L1-R | B |
| | | | | | |
| 111 Plains | 111 | Oct. 3–11 | Buck | A-M-111-O1-R | A |
| | | | Doe | A-F-111-O1-R | B |
| 111 Plains | 110, 111, 118, 119, 123, 124 | Dec. 1–31 Late | Doe | A-F-110-L1-R | B |
| | | | | | |
| 112 Plains | 112, 113, 114, 115 | Oct. 3–11 | Buck | A-M-112-O1-R | A |
| | | | Doe | A-F-112-O1-R | B |
| 112 Plains | 112, 113, 114, 115 | Dec. 5–13 Late | Doe | A-F-112-L1-R | B |
| | | | | | |
| 113 Plains | see unit 112 | | | | |
| 114 Plains | see unit 112 | | | | |
| 115 Plains | see unit 112 | | | | |
| 116 Plains | 116, 117, 122, 127 | Oct. 3–11 | Buck | A-M-116-O1-R | A |
| | | Dec. 1–31 Late | Doe | A-F-116-O1-R | B |
| 116 Plains | 116, 117, 122, 127 | Dec. 1–31 Late | Doe | A-F-116-L1-R | B |
| | | | *116 Landowner permission advisable before applying. Most land is private. | | |
| 117 Plains | see unit 116 | | | | |
| 118 Plains | 118 | Oct. 3–11 | Buck | A-M-118-O1-R | A |
| | | | Doe | A-F-118-O1-R | B |
| 118 Plains | 110, 111, 118, 119, 123, 124 | Dec. 1–31 Late | Doe | A-F-110-L1-R | B |
| | | | | | |
| 119 Plains | 119 | Oct. 3–11 | Buck | A-M-119-O1-R | A |
| | | | Doe | A-F-119-O1-R | B |
| 119 Plains | 110, 111, 118, 119, 123, 124 | Dec. 1–31 Late | Doe | A-F-110-L1-R | B |
| | | | | | |
| 120 Plains | 120, 121, 125, 126 | Oct. 3–11 | Buck | A-M-120-O1-R | A |
| | | | Doe | A-F-120-O1-R | B |
| 120 Plains | 120, 121, 125, 126 | Dec. 5–13 Late | Doe | A-F-120-L1-R | B |
| | | | | | |
| 121 Plains | see unit 120 | | | | |
| 122 Plains | see unit 116 | | | | |
| 123 Plains | 123 | Oct. 3–11 | Buck | A-M-123-O1-R | A |
| | | | Doe | A-F-123-O1-R | B |
| 123 Plains | 110, 111, 118, 119, 123, 124 | Dec. 1–31 Late | Doe | A-F-110-L1-R | B |
| | | | | | |
| 124 Plains | 124 | Oct. 3–11 | Buck | A-M-124-O1-R | A |
| | | | Doe | A-F-124-O1-R | B |
| 124 Plains | 110, 111, 118, 119, 123, 124 | Dec. 1–31 Late | Doe | A-F-110-L1-R | B |
| | | | | | |
| 125 Plains | see unit 120 | | | | |
| 126 Plains | see unit 120 | | | | |
| 127 Plains | see unit 116 | | | | |

| UNIT | VALID UNITS | DATES | SEX | HUNT CODE | LIST |
|---------------|--|-------------------|-------------------|--------------|------|
| 128 Plains | 128 | Oct. 3–11 | Buck | A-M-128-O1-R | A |
| | | | Doe | A-F-128-O1-R | B |
| 128 Plains | 128, 129, 133, 134, 135, 140, 141, 147 | Dec. 1–5 Late | Doe | A-F-128-P5-R | B |
| | | | | | |
| 129 Plains | 129 | Oct. 3–11 | Buck | A-M-129-P1-R | B |
| | | | Doe | A-F-129-P1-R | B |
| 129 Plains | 130, 146 | Oct. 3–11 | Buck | A-M-130-O1-R | A |
| | | | Doe | A-F-130-O1-R | B |
| 130 Plains | 130, 146 | Oct. 3–11 | Buck | A-M-130-P1-R | B |
| | | | Doe | A-F-130-P1-R | B |
| 130 Plains | 130, 146 | Dec. 1–31 Late | Doe | A-F-130-P5-R | B |
| | | | | | |
| 130 Plains | 130, 146 | Dec. 1–31 Late | Doe | A-F-130-L1-R | B |
| | | | | | |
| 131 Plains | 131 | Oct. 3–11 | Buck | A-M-131-P1-R | B |
| | | | Doe | A-F-131-P1-R | B |
| 131 Plains | 132, 139, 145 | Oct. 3–11 | Buck | A-M-132-O1-R | A |
| | | | Doe | A-F-132-O1-R | B |
| 132 Plains | 132, 139, 145 | Dec. 1–31 Late | Doe | A-F-132-P5-R | B |
| | | | private land only | | |
| 133 Plains | 133 | Oct. 3–11 | Buck | A-M-133-O1-R | A |
| | | | Doe | A-F-133-O1-R | B |
| 133 Plains | 128, 129, 133, 134, 135, 140, 141, 147 | Dec. 1–5 Late | Doe | A-F-128-P5-R | B |
| | | | | | |
| 134 Plains | 134 | Oct. 3–11 | Buck | A-M-134-O1-R | A |
| | | | Doe | A-F-134-O1-R | B |
| 134 Plains | 128, 129, 133, 134, 135, 140, 141, 147 | Dec. 1–5 Late | Doe | A-F-128-P5-R | B |
| | | | | | |
| 135 Plains | 135 | Oct. 3–11 | Buck | A-M-135-O1-R | A |
| | | | Doe | A-F-135-O1-R | B |
| 135 Plains | 135 | Oct. 3–11 | Buck | A-M-135-P1-R | B |
| | | | Doe | A-F-135-P1-R | B |
| 135 Plains | 128, 129, 133, 134, 135, 140, 141, 147 | Dec. 1–5 Late | Doe | A-F-128-P5-R | B |
| | | | | | |
| 136 Plains | 136, 143 | Oct. 3–11 | Buck | A-M-136-O1-R | A |
| | | | Doe | A-F-136-O1-R | B |
| 136 Plains | 136, 143 | Oct. 3–11 | Buck | A-M-136-P1-R | B |
| | | | Doe | A-F-136-P1-R | B |
| 136 Plains | 136, 143 | Dec. 1–31 Late | Doe | A-F-136-P5-R | B |
| | | | | | |
| 136 Plains | 136, 143 | Dec. 1–31 Late | Doe | A-F-136-L1-R | B |
| | | | | | |
| 137 Plains | 137, 138, 144 | Oct. 3–11 | Buck | A-M-137-O1-R | A |
| | | | Doe | A-F-137-O1-R | B |
| 137 Plains | 137, 138, 144 | Oct. 3–11 | Buck | A-M-137-P1-R | B |
| | | | Doe | A-F-137-P1-R | B |
| 137 Plains | 137, 138, 144 | Dec. 1–31 Late | Doe | A-F-137-P5-R | B |
| | | | | | |
| 137 Plains | 137, 138, 144 | Dec. 1–31 Late | Doe | A-F-137-L1-R | B |
| | | | | | |

| UNIT | VALID UNITS | DATES | SEX | HUNT CODE | LIST |
|--|--|----------------------|------|--------------|------|
| 138 Plains | see unit 137 | | | | |
| 139 Plains | see unit 132 | | | | |
| 140 Plains | 140, 147 | Oct. 3–11 | Buck | A-M-140-O1-R | A |
| | | | Doe | A-F-140-O1-R | B |
| 140 Plains | 128, 129, 133, 134, 135, 140, 141, 147 | Dec. 1–5 Late | Doe | A-F-128-P5-R | B |
| | | | | | |
| 141 Plains | 141 | Dec. 1–5 Late | Doe | A-F-128-P5-R | B |
| | | | | | |
| 141 Plains | 141 | Oct. 3–11 | Buck | A-M-141-P1-R | B |
| | | | Doe | A-F-141-P1-R | B |
| 142 Plains | 142 | Oct. 3–11 | Buck | A-M-142-O1-R | A |
| 142 Plains | 142 | Oct. 3–11 | Doe | A-F-142-O1-R | B |
| 143 Plains | see unit 136 | | | | |
| 144 Plains | see unit 137 | | | | |
| 145 Plains | see unit 132 | | | | |
| 146 Plains | see unit 130 | | | | |
| 147 Plains | see unit 140 | | | | |
| 161 | 161 | Oct. 3–11 | Buck | A-M-161-O1-R | A |
| 161 | 161 | Oct. 3–11 | Doe | A-F-161-O1-R | A |
| 171 | see unit 16 | | | | |
| 181 | see unit 18 | | | | |
| 191 | see unit 9 | | | | |
| 201 | 2, 201 | Oct. 10–18 | Buck | A-M-201-O1-R | A |
| | | Oct. 10–18 | Doe | A-F-201-O1-R | A |
| 211 | 12, 211 | Oct. 3–11 | Buck | A-M-012-O1-R | A |
| | | | Doe | A-F-012-O1-R | A |
| 214 | 214, 441 | Oct. 3–11 | Buck | A-M-214-O1-R | A |
| | | | Doe | A-F-214-O1-R | A |
| 214 | 214, 441 | Sept. 26–Oct. 11 | Buck | A-M-214-P5-R | B |
| | | | Doe | A-F-214-P5-R | B |
| *214 Landowner permission advisable before applying. Most land is private. | | | | | |
| 231 | see unit 15 | | | | |
| 301 | see unit 3 | | | | |
| 441 | see unit 214 | | | | |
| 481 | see unit 48 | | | | |
| 500 | see unit 49 | | | | |
| 501 | see unit 49 | | | | |
| 551 | 551 | Oct. 3–11 | Buck | A-M-551-O1-R | A |
| 581 | see unit 57 | | | | |
| 591 | see unit 59 | | | | |
| 681 | 68, #681, 682 | Oct. 3–11 | Buck | A-M-068-O1-R | A |
| | | | Doe | A-F-068-O1-R | A |
| *681 is huntable only W of CR 46AA and W of divide between Saguache Creek and Kerber Creek drainages. Map online: cpw.state.co.us/maps | | | | | |
| 681 | 82, #681 | Oct. 3–11 | Buck | A-M-082-O1-R | A |
| | | | Doe | A-F-082-O1-R | A |
| 681 | 82, #681 | Sept. 16–30 Early | Doe | A-F-082-P5-R | B |
| | | | | | |
| 682 | see unit 68 | | | | |
| 691 | see unit 69 | | | | |
| 791 | see unit 79 | | | | |
| 861 | see unit 69 | | | | |
| 951 Plains | 951 | Oct. 3–11 | Buck | A-M-951-O1-R | A |
| | | | Doe | A-F-951-O1-R | A |
| 951 Plains | 951 | Nov. 1–Dec. 31 | Doe | A-F-951-P5-R | B |
| | | | | | |



Moose © Vic Schendel for CPW

MOOSE

DON'T FORGET: You can exchange your moose license for a different method of take **within the same unit**. Take your tag to a CPW location before Sept. 12 to exchange it to hunt in a different season. *The exchange fee still applies.*

MOOSE SEASON DATES

- ▶ **ARCHERY** SEPT. 12–30
- ▶ **MUZZLELOADER** SEPT. 12–20
- ▶ **RIFLE** OCT. 1–14

NEW Check the hunt code tables for separate cow and bull/either-sex moose hunting opportunities.

NEED TO KNOW

▶ **NEW SEASON CHOICE HUNT OPTIONS ONLY FOR BULL & EITHER-SEX MOOSE:** For 2020, in certain units you can hunt moose during archery, muzzleloader and/or rifle seasons with the correct method of take until you fill your license. You must follow all applicable season restrictions, including season dates. **Note that season choice hunt codes now use the letter “X” instead of “R.”** See page 61 for details and available hunts.

▶ **NEW COW-ONLY MOOSE HUNTS FOR ARCHERY, MUZZLELOADER & RIFLE SEASONS:** Cow hunts for archery, muzzleloader and rifle seasons will be available for residents and nonresidents. See pages 59–60.

▶ **NEW NEW ARCHERY, MUZZLELOADER & RIFLE SEASONS FOR COW MOOSE EAST OF HWY. 119 IN GMU 38:** To help increase harvest and reduce moose conflicts in the area east of Hwy. 119 (the Peak-to-Peak Hwy.), new cow hunts for all methods of take will be available in unit 38, east of Hwy. 119 only. See page 59.

▶ **NEW GMUs 36 & 361 HAVE BEEN SEPARATED:** Units 36 and 361 now each have cow hunts for all seasons, and unit 361 has season-choice bull hunts. See pages 59–61.

▶ **NEW THE BULL MOOSE LICENSE IN GMU 65 IS NOW EITHER-SEX:** See page 61 for unit 65 either-sex hunts for season-choice archery, muzzleloader and rifle seasons.

▶ **NEW GMUs 50 & 501 NOW PART OF UNIT GROUPING 51, 59, 511 & 581:** Units 50 and 501 are no longer part of the unit grouping 49, 50, 500 and 501. The new unit groups consist of GMUs 50, 51, 59, 501, 511 and 581, and GMUs 49 and 500.

▶ **NEW NEW COW LICENSES FOR GMUs 76, 77 & 751:** The new cow licenses will be available exclusively for the Weminuche Wilderness. See page 60.

▶ **UNITS 1, 20, 38, 44, 45, 53, 54, 55, 63, 65, 68, 74, 75, 79, 201, 551 & 681** have low-density moose populations, and currently there is very little harvest history for these hunts. Some moose habitat occurs on private land, so be sure to get landowner permission before hunting.

▶ **THE LIFETIME BAG LIMIT** for antlered moose is one. All licenses available by draw. If you’ve harvested a bull, you may not apply for an antlered or either-sex license.

DEFINITIONS

- ▶ **SPECIES IDENTIFICATION PAGE.** See page 11.
- ▶ **BULL (ANTLERED):** A male with antlers at least 5 inches long.
- ▶ **COW (ANTLERLESS):** A female with no antlers. “Antlerless” also means a young male with antlers less than 5 inches long.

LIST A, B & C: GET MORE THAN ONE MOOSE LICENSE

All big-game hunting licenses are either List A, B or C, as indicated in the last column of the hunt code tables. The List types exist so that you know if you can get more than one license for the same species:

- ♦ **List A:** You can only get **ONE** List A license = A
- ♦ **List B:** If a hunt is List B, you can get up to **TWO** licenses: one List A license and one List B license, or two List B licenses = **A+B** or **B+B**
- ♦ **List C:** If a hunt is List C, you can get **ANY** number of List C licenses, as well as one List A license and one List B license, or two List B licenses = **A+B+C+C+C**, etc. or **B+B+C+C+C**, etc.

See below for your options of getting more than one moose license!

ATTENTION: You may submit **ONLY ONE** application for **EACH SPECIES, PER DRAW, PER YEAR**. Additional licenses for the same species must be obtained as leftovers, over-the-counter or special licenses issued by CPW.

| | | |
|--|-------------------|--|
| GET 1 LICENSE LIST A | A | ▶ All moose licenses are List A. |
| GET ANY NUMBER LIST C IN ADDITION TO ANY LIST A LICENSES | A+C+C+C... | ▶ CPW auction or raffle licenses ▶ Game-damage, population-management or disease-management licenses ▶ Youth outreach licenses ▶ Ranching for Wildlife licenses held for youth or hunters with mobility impairments ▶ One TIPs reward program license a year |

HOW TO GET THEM:

- ▶ **LIST A:** You may purchase **ONE** through the draw.
- ▶ **LIST B:** There are no List B licenses for moose.
- ▶ **LIST C:** These are issued by CPW locations when available.

RANCHING FOR WILDLIFE — LIMITED LICENSES

COLORADO RESIDENTS ONLY. Hunting rules differ for every ranch. All legal methods of take are permitted, except when specifically restricted. Read ranch rules at cpw.state.co.us/rfw before applying.

| UNIT | DATES | SEX | HUNT CODE | LIST |
|--------------------------------------|-------------|--------|--------------|------|
| SILVER SPUR RANCH 6, 16, 161, 171 | Sept. 15–24 | Either | M-E-006-W1-R | A |
| | Sept. 20–29 | Cow | M-F-006-W1-R | A |

MANDATORY MOOSE INSPECTIONS

1. **ALL MOOSE LICENSE HOLDERS** must complete and return a harvest questionnaire provided by CPW within 30 days after their hunting season ends. Anyone who does not complete and return it, including those who were unsuccessful or did not hunt, will not be eligible for a future moose license or point.
2. **ALL MOOSE MUST BE SUBMITTED IN PERSON FOR INSPECTION** within five working days of harvest. Hunters must submit the head and lower jaw of antlerless moose or the head and lower jaw of antlered moose with antlers attached to a CPW office during normal business hours. A mandatory report will be completed during inspection.
3. **TOOTH EXTRACTION IS MANDATORY.** An incisor will be removed from the lower jaw and retained to determine age. Heads must be unfrozen for inspection.
4. **VOLUNTARY CWD TESTING.** During inspection, hunters may choose to have their moose tested for chronic wasting disease. Testing cost is \$25.

PREFERENCE POINT FEE & WEIGHTED PREFERENCE POINTS

- ▶ To apply for a preference point only, enter **M-P-999-99-P** as your first-choice hunt code on your application. You can gain a preference point as a first choice on your primary draw application to use another year. You can use your second choice on the same application to apply for a license.
- ▶ Moose, Rocky Mountain bighorn sheep and mountain goat have a preference and weighted preference point fee. If you apply for a preference point hunt code as your first choice or are unsuccessful in drawing your first choice hunt, **you'll be charged a \$50 resident or \$100 non-resident preference point fee.** *The fee is waived for youth and resident lifetime license holders. Residents who are in the military on active duty outside Colorado can request a preference point fee refund.*
- ▶ You'll have the option to **OPT OUT** of paying the preference point fee while filling out your draw application(s), and therefore will not be charged the fee and will **NOT** acquire a preference or

weighted point for 2020. This includes if you apply for a preference point hunt code as your first choice.

- ▶ If you apply for a point only, your credit card on file will be charged after the draw. The application fee, \$10.13 Habitat Stamp and qualifying license are nonrefundable. If your card can't be charged, you will get an email notification. If you don't pay by the payment deadline (**JUNE 19**), you will forfeit your preference point for 2020. *For more, see "Preference Points" on page 9.*

MOOSE LICENSE DRAWS USE WEIGHTED PREFERENCE POINTS:

1. There are three species of big-game animals that use the weighted preference point system to award licenses in Colorado: moose, Rocky Mountain bighorn sheep and mountain goat.
2. Weighted preference increases your probability of drawing and applies to both male and female licenses.

3. Hunters can only accumulate up to three points for moose. If you have three preference points and you fail to draw a first-choice license, you will receive weighted preference.
4. Weighted preference is calculated by converting your application number into a different, random application number, then dividing that new application number by the number of weighted points you have, plus one. Individuals with three preference points and no weighted preference will have their application number divided by one.
5. This generates a new application number. Applications are sorted by this new number from lowest to highest, and low numbers for each hunt code are awarded licenses.

NOTE: The preference point fee for moose, Rocky Mountain bighorn sheep and mountain goat applies to preference points **AND** weighted preference points. For more details, go to: cpw.state.co.us/weightedpreference

LIMITED LICENSES

ARCHERY, MUZZLELOADER, RIFLE — RESIDENT

COW ONLY — These are **NOT** season choice licenses.

| ARCHERY | | | | |
|---------|--|-------------|--------------|------|
| UNIT | VALID UNIT | DATES | HUNT CODE | LIST |
| 6 | #6 #6 Except within 1/4 mile of Hwy. 14 in Jackson Co. from Cameron Pass W to USFS 740 at Gould. | Sept. 12–30 | M-F-006-O1-A | A |
| 7 | 7, 8, 191 Except within a 1/4 mile of Hwy 14 | Sept. 12–30 | M-F-007-O1-A | A |
| 8 | see unit 7 | | | |
| 12 | 12, 23, 24 | Sept. 12–30 | M-F-012-O1-A | A |
| 14 | 14 | Sept. 12–30 | M-F-014-O1-A | A |
| 15 | 15, 27 | Sept. 12–30 | M-F-015-O1-A | A |
| 16 | 16 | Sept. 12–30 | M-F-016-O1-A | A |
| 17 | 17 | Sept. 12–30 | M-F-017-O1-A | A |
| 18 | 18, 181 | Sept. 12–30 | M-F-018-O1-A | A |
| 19 | 19 Except within a 1/4 mile of Hwy 14 | Sept. 12–30 | M-F-019-O1-A | A |
| 20 | #20 #20 Closed to hunting 1/4 mile from the high waterline at Brainard Lake until the USFS gate closes. | Sept. 12–30 | M-F-020-O1-A | A |
| 23 | see unit 12 | | | |
| 24 | see unit 12 | | | |
| 27 | see unit 15 | | | |
| 28 | 28 | Sept. 12–30 | M-F-028-O1-A | A |
| 29 | #29 #29 Closed to hunting 1/4 mile from the high waterline at Brainard Lake until the USFS gate closes. | Sept. 12–30 | M-F-029-O1-A | A |
| 36 | NEW 36 | Sept. 12–30 | M-F-036-O1-A | A |
| 37 | 37, 371 | Sept. 12–30 | M-F-037-O1-A | A |
| 38 | 38 NEW 38 E of Peak-to-Peak Hwy. | Sept. 12–30 | M-F-038-O1-A | A |
| 39 | 39, 46 | Sept. 12–30 | M-F-039-O1-A | A |
| 41 | 41, 42, 421 | Sept. 12–30 | M-F-041-O1-A | A |
| 42 | see unit 41 | | | |
| 46 | see unit 39 | | | |
| 49 | 49, 500 | Sept. 12–30 | M-F-049-O1-A | A |
| 50 | 50, 51, 59, 501, 511, 581 | Sept. 12–30 | M-F-050-O1-A | A |
| 51 | see unit 50 | | | |
| 52 | 52, 411, 521 | Sept. 12–30 | M-F-052-O1-A | A |
| 59 | see unit 50 | | | |

| MUZZLELOADER | | | | |
|--------------|--|-------------|--------------|------|
| UNIT | VALID UNIT | DATES | HUNT CODE | LIST |
| 6 | #6 #6 Except within 1/4 mile of Hwy. 14 in Jackson Co. from Cameron Pass W to USFS 740 at Gould. | Sept. 12–20 | M-F-006-O1-M | A |
| 7 | 7, 8, 191 Except within a 1/4 mile of Hwy 14 | Sept. 12–20 | M-F-007-O1-M | A |
| 8 | see unit 7 | | | |
| 12 | 12, 23, 24 | Sept. 12–20 | M-F-012-O1-M | A |
| 14 | 14 | Sept. 12–20 | M-F-014-O1-M | A |
| 15 | 15, 27 | Sept. 12–20 | M-F-015-O1-M | A |
| 16 | 16 | Sept. 12–20 | M-F-016-O1-M | A |
| 17 | 17 | Sept. 12–20 | M-F-017-O1-M | A |
| 18 | 18, 181 | Sept. 12–20 | M-F-018-O1-M | A |
| 19 | 19 Except within a 1/4 mile of Hwy 14 | Sept. 12–20 | M-F-019-O1-M | A |
| 20 | #20 #20 Closed to hunting 1/4 mile from the high waterline at Brainard Lake until the USFS gate closes. | Sept. 12–20 | M-F-020-O1-M | A |
| 23 | see unit 12 | | | |
| 24 | see unit 12 | | | |
| 27 | see unit 15 | | | |
| 28 | 28 | Sept. 12–20 | M-F-028-O1-M | A |
| 29 | #29 #29 Closed to hunting 1/4 mile from the high waterline at Brainard Lake until the USFS gate closes. | Sept. 12–20 | M-F-029-O1-M | A |
| 36 | NEW 36 | Sept. 12–20 | M-F-036-O1-M | A |
| 37 | 37, 371 | Sept. 12–20 | M-F-037-O1-M | A |
| 38 | 38 NEW 38 E of Peak-to-Peak Hwy. | Sept. 12–20 | M-F-038-O1-M | A |
| 39 | 39, 46 | Sept. 12–20 | M-F-039-O1-M | A |
| 41 | 41, 42, 421 | Sept. 12–20 | M-F-041-O1-M | A |
| 42 | see unit 41 | | | |
| 46 | see unit 39 | | | |
| 49 | 49, 500 | Sept. 12–20 | M-F-049-O1-M | A |
| 50 | 50, 51, 59, 501, 511, 581 | Sept. 12–20 | M-F-050-O1-M | A |
| 51 | see unit 50 | | | |
| 52 | 52, 411, 521 | Sept. 12–20 | M-F-052-O1-M | A |
| 59 | see unit 50 | | | |

| RIFLE | | | | |
|-------|--|-----------------|--------------|------|
| UNIT | VALID UNIT | DATES | HUNT CODE | LIST |
| 6 | #6 #6 Except within 1/4 mile of Hwy. 14 in Jackson Co. from Cameron Pass W to USFS 740 at Gould. | Oct. 1–14 | M-F-006-O1-R | A |
| 7 | 7, 8, 191 Except within a 1/4 mile of Hwy 14 | Oct. 1–14 | M-F-007-O1-R | A |
| 8 | see unit 7 | | | |
| 12 | 12, 23, 24 | Oct. 1–14 | M-F-012-O1-R | A |
| 14 | 14 | Oct. 1–14 | M-F-014-O1-R | A |
| 15 | 15, 27 | Oct. 1–14 | M-F-015-O1-R | A |
| 16 | 16 | Oct. 1–14 | M-F-016-O1-R | A |
| 17 | 17 | Oct. 1–14 | M-F-017-O1-R | A |
| 18 | 18, 181 | Oct. 1–14 | M-F-018-O1-R | A |
| 19 | 19 Except within a 1/4 mile of Hwy 14 | Oct. 1–14 | M-F-019-O1-R | A |
| 20 | #20 #20 Closed to hunting 1/4 mile from the high waterline at Brainard Lake until the USFS gate closes. | Oct. 1–14 | M-F-020-O1-R | A |
| 23 | see unit 12 | | | |
| 24 | see unit 12 | | | |
| 27 | see unit 15 | | | |
| 28 | 28 | Oct. 1–14 | M-F-028-O1-R | A |
| 29 | #29 #29 Closed to hunting 1/4 mile from the high waterline at Brainard Lake until the USFS gate closes. | Oct. 1–14 | M-F-029-O1-R | A |
| 36 | NEW 36 | Oct. 1–14 | M-F-036-O1-R | A |
| 37 | 37, 371 | Oct. 1–14 | M-F-037-O1-R | A |
| 38 | 38 NEW 38 E of Peak-to-Peak Hwy. | Oct. 10–Nov. 22 | M-F-038-L1-R | A |
| 39 | 39, 46 | Oct. 1–14 | M-F-039-O1-R | A |
| 41 | 41, 42, 421 | Oct. 10–Nov. 22 | M-F-041-L1-R | A |
| 42 | see unit 41 | | | |
| 46 | see unit 39 | | | |
| 49 | 49, 500 | Oct. 1–14 | M-F-049-O1-R | A |
| 50 | 50, 51, 59, 501, 511, 581 | Oct. 1–14 | M-F-050-O1-R | A |
| 51 | see unit 50 | | | |
| 52 | 52, 411, 521 | Oct. 10–Nov. 22 | M-F-052-L1-R | A |
| 59 | see unit 50 | | | |

ARCHERY continued on next page.

MUZZLELOADER continued on next page.

RIFLE continued on next page.

ARCHERY, MUZZLELOADER, RIFLE — RESIDENT

COW ONLY — These are NOT season choice licenses.

| ARCHERY | | | | |
|---------|---|-------------|----------------------------|------|
| UNIT | VALID UNIT | DATES | HUNT CODE | LIST |
| 66 | 66 | Sept. 12–30 | M-F-066-O1-A | A |
| 67 | 67 | Sept. 12–30 | M-F-067-O1-A | A |
| | 76 | Sept. 12–30 | M-F-076-O1-A | A |
| 76 | 76, 77, 751 Weminuche Wilderness only | Sept. 12–30 | NEW M-F-076-S1-A | A |
| 77 | see unit 76 | | | |
| 161 | 161 | Sept. 12–30 | M-F-161-O1-A | A |
| | ■171 | Sept. 12–30 | M-F-171-O1-A | A |
| 171 | ■171 Except within 1/4 mile of Hwy. 14 in Jackson Co. from Cameron Pass W to USFS 740 at Gould. | | | |
| 181 | see unit 18 | | | |
| | 7, 8, 191 Except within a 1/4 mile of Hwy 14 | Sept. 12–30 | M-F-007-O1-A | A |
| 191 | 191 Except within a 1/4 mile of Hwy 14 | Sept. 12–30 | M-F-191-O1-A | A |
| 361 | NEW 361 | Sept. 12–30 | M-F-361-O1-A | A |
| 371 | see unit 37 | | | |
| 411 | see unit 52 | | | |
| 421 | see unit 41 | | | |
| 500 | see unit 49 | | | |
| 501 | see unit 50 | | | |
| 511 | see unit 50 | | | |
| 521 | see unit 52 | | | |
| 581 | see unit 50 | | | |
| 751 | see unit 76 | | | |

| MUZZLELOADER | | | | |
|--------------|---|-------------|----------------------------|------|
| UNIT | VALID UNIT | DATES | HUNT CODE | LIST |
| 66 | 66 | Sept. 12–20 | M-F-066-O1-M | A |
| 67 | 67 | Sept. 12–20 | M-F-067-O1-M | A |
| | 76 | Sept. 12–20 | M-F-076-O1-M | A |
| 76 | 76, 77, 751 Weminuche Wilderness only | Sept. 12–20 | NEW M-F-076-S1-M | A |
| 77 | see unit 76 | | | |
| 161 | 161 | Sept. 12–20 | M-F-161-O1-M | A |
| | ■171 | Sept. 12–20 | M-F-171-O1-M | A |
| 171 | ■171 Except within 1/4 mile of Hwy. 14 in Jackson Co. from Cameron Pass W to USFS 740 at Gould. | | | |
| 181 | see unit 18 | | | |
| | 7, 8, 191 Except within a 1/4 mile of Hwy 14 | Sept. 12–20 | M-F-007-O1-M | A |
| 191 | 191 Except within a 1/4 mile of Hwy 14 | Sept. 12–20 | M-F-191-O1-M | A |
| 361 | NEW 361 | Sept. 12–20 | M-F-361-O1-M | A |
| 371 | see unit 37 | | | |
| 411 | see unit 52 | | | |
| 421 | see unit 41 | | | |
| 500 | see unit 49 | | | |
| 501 | see unit 50 | | | |
| 511 | see unit 50 | | | |
| 521 | see unit 52 | | | |
| 581 | see unit 50 | | | |
| 751 | see unit 76 | | | |

| RIFLE | | | | |
|-------|---|-----------|----------------------------|------|
| UNIT | VALID UNIT | DATES | HUNT CODE | LIST |
| 66 | 66 | Oct. 1–14 | M-F-066-O1-R | A |
| 67 | 67 | Oct. 1–14 | M-F-067-O1-R | A |
| | 76 | Oct. 1–14 | M-F-076-O1-R | A |
| 76 | 76, 77, 751 Weminuche Wilderness only | Oct. 1–14 | NEW M-F-076-S1-R | A |
| 77 | see unit 76 | | | |
| 161 | 161 | Oct. 1–14 | M-F-161-O1-R | A |
| | ■171 | Oct. 1–14 | M-F-171-O1-R | A |
| 171 | ■171 Except within 1/4 mile of Hwy. 14 in Jackson Co. from Cameron Pass W to USFS 740 at Gould. | | | |
| 181 | see unit 18 | | | |
| | 7, 8, 191 Except within a 1/4 mile of Hwy 14 | Oct. 1–14 | M-F-007-O1-R | A |
| 191 | 191 Except within a 1/4 mile of Hwy 14 | Oct. 1–14 | M-F-191-O1-R | A |
| 361 | NEW 361 | Oct. 1–14 | M-F-361-O1-R | A |
| 371 | see unit 37 | | | |
| 411 | see unit 52 | | | |
| 421 | see unit 41 | | | |
| 500 | see unit 49 | | | |
| 501 | see unit 50 | | | |
| 511 | see unit 50 | | | |
| 521 | see unit 52 | | | |
| 581 | see unit 50 | | | |
| 751 | see unit 76 | | | |

ARCHERY, MUZZLELOADER, RIFLE — NONRESIDENT

COW ONLY — These are NOT season choice licenses.

| ARCHERY | | | | |
|---------|---|-------------|--------------|------|
| UNIT | VALID UNIT | DATES | HUNT CODE | LIST |
| 6 | ■6 | Sept. 12–30 | M-F-006-O1-A | A |
| | ■6 Except within 1/4 mile of Hwy. 14 in Jackson Co. from Cameron Pass W to USFS 740 at Gould. | | | |
| 7 | 7, 8, 191 Except within a 1/4 mile of Hwy 14 | Sept. 12–30 | M-F-007-O1-A | A |
| 8 | see unit 8 | | | |
| 14 | 14 | Sept. 12–30 | M-F-014-O1-A | A |
| 15 | 15, 27 | Sept. 12–30 | M-F-015-O1-A | A |
| 17 | 17 | Sept. 12–30 | M-F-017-O1-A | A |
| 18 | 18, 181 | Sept. 12–30 | M-F-018-O1-A | A |
| 27 | see unit 15 | | | |
| 28 | 28 | Sept. 12–30 | M-F-028-O1-A | A |
| | ■29 | Sept. 12–30 | M-F-029-O1-A | A |
| 29 | ■29 Closed to hunting 1/4 mile from the high waterline at Brainard Lake until the USFS gate closes. | | | |
| 37 | 37, 371 | Sept. 12–30 | M-F-037-O1-A | A |
| 38 | 38 | Sept. 12–30 | M-F-038-O1-A | A |
| 41 | 41, 42, 421 | Sept. 12–30 | M-F-041-O1-A | A |
| 42 | see unit 41 | | | |
| 49 | 49, 500 | Sept. 12–30 | M-F-049-O1-A | A |
| 52 | 52, 411, 521 | Sept. 12–30 | M-F-052-O1-A | A |
| | 171 | Sept. 12–30 | M-F-171-O1-A | A |
| 171 | ■171 Except within 1/4 mile of Hwy. 14 in Jackson Co. from Cameron Pass W to USFS 740 at Gould. | | | |
| 181 | see unit 18 | | | |
| 191 | see unit 7 | | | |
| 361 | NEW 361 | Sept. 12–30 | M-F-361-O1-A | A |
| 371 | see unit 37 | | | |
| 411 | see unit 52 | | | |
| 421 | see unit 41 | | | |
| 500 | see unit 49 | | | |
| 521 | see unit 52 | | | |

| MUZZLELOADER | | | | |
|--------------|---|-------------|--------------|------|
| UNIT | VALID UNIT | DATES | HUNT CODE | LIST |
| 6 | ■6 | Sept. 12–20 | M-F-006-O1-M | A |
| | ■6 Except within 1/4 mile of Hwy. 14 in Jackson Co. from Cameron Pass W to USFS 740 at Gould. | | | |
| 7 | 7, 8, 191 Except within a 1/4 mile of Hwy 14 | Sept. 12–20 | M-F-007-O1-M | A |
| 8 | see unit 8 | | | |
| 14 | 14 | Sept. 12–20 | M-F-014-O1-M | A |
| 15 | 15, 27 | Sept. 12–20 | M-F-015-O1-M | A |
| 17 | 17 | Sept. 12–20 | M-F-017-O1-M | A |
| 18 | 18, 181 | Sept. 12–20 | M-F-018-O1-M | A |
| 27 | see unit 15 | | | |
| 28 | 28 | Sept. 12–20 | M-F-028-O1-M | A |
| | ■29 | Sept. 12–20 | M-F-029-O1-M | A |
| 29 | ■29 Closed to hunting 1/4 mile from the high waterline at Brainard Lake until the USFS gate closes. | | | |
| 37 | 37, 371 | Sept. 12–20 | M-F-037-O1-M | A |
| 38 | 38 | Sept. 12–20 | M-F-038-O1-M | A |
| 41 | 41, 42, 421 | Sept. 12–20 | M-F-041-O1-M | A |
| 42 | see unit 41 | | | |
| 49 | 49, 500 | Sept. 12–20 | M-F-049-O1-M | A |
| 52 | 52, 411, 521 | Sept. 12–20 | M-F-052-O1-M | A |
| | ■171 | Sept. 12–20 | M-F-171-O1-M | A |
| 171 | ■171 Except within 1/4 mile of Hwy. 14 in Jackson Co. from Cameron Pass W to USFS 740 at Gould. | | | |
| 181 | see unit 18 | | | |
| 191 | see unit 7 | | | |
| 361 | NEW 361 | Sept. 12–20 | M-F-361-O1-M | A |
| 371 | see unit 37 | | | |
| 411 | see unit 52 | | | |
| 421 | see unit 41 | | | |
| 500 | see unit 49 | | | |
| 521 | see unit 52 | | | |

| RIFLE | | | | |
|-------|---|-----------------|--------------|------|
| UNIT | VALID UNIT | DATES | HUNT CODE | LIST |
| 6 | ■6 | Oct. 1–14 | M-F-006-O1-R | A |
| | ■6 Except within 1/4 mile of Hwy. 14 in Jackson Co. from Cameron Pass W to USFS 740 at Gould. | | | |
| 7 | 7, 8, 191 Except within a 1/4 mile of Hwy 14 | Oct. 1–14 | M-F-007-O1-R | A |
| 8 | see unit 8 | | | |
| 14 | 14 | Oct. 1–14 | M-F-014-O1-R | A |
| 15 | 15, 27 | Oct. 1–14 | M-F-015-O1-R | A |
| 17 | 17 | Oct. 1–14 | M-F-017-O1-R | A |
| 18 | 18, 181 | Oct. 1–14 | M-F-018-O1-R | A |
| 27 | see unit 15 | | | |
| 28 | 28 | Oct. 1–14 | M-F-028-O1-R | A |
| | ■29 | Oct. 1–14 | M-F-029-O1-R | A |
| 29 | ■29 Closed to hunting 1/4 mile from the high waterline at Brainard Lake until the USFS gate closes. | | | |
| 37 | 37, 371 | Oct. 1–14 | M-F-037-O1-R | A |
| 38 | 38 | Oct. 1–14 | M-F-038-O1-R | A |
| 41 | 41, 42, 421 | Oct. 10–Nov. 22 | M-F-041-L1-R | A |
| 42 | see unit 41 | | | |
| 49 | 49, 500 | Oct. 1–14 | M-F-049-O1-R | A |
| 52 | 52, 411, 521 | Oct. 10–Nov. 22 | M-F-052-L1-R | A |
| | ■171 | Oct. 1–14 | M-F-171-O1-R | A |
| 171 | ■171 Except within 1/4 mile of Hwy. 14 in Jackson Co. from Cameron Pass W to USFS 740 at Gould. | | | |
| 181 | see unit 18 | | | |
| 191 | see unit 7 | | | |
| 361 | NEW 361 | Oct. 1–14 | M-F-361-O1-R | A |
| 371 | see unit 37 | | | |
| 411 | see unit 52 | | | |
| 421 | see unit 41 | | | |
| 500 | see unit 49 | | | |
| 521 | see unit 52 | | | |

NEW SEASON CHOICE LIMITED LICENSES

Hunt all seasons until you fill your bull or either-sex moose license!

▶ Season choice licenses are available to residents and nonresidents for hunting moose in the units specified in the tables below.

- ▶ You may use these licenses to hunt in any or all of the seasons in the specified units until your tag is filled: archery, muzzleloader and/or rifle seasons.
- ▶ You **MUST** use the correct method of take and follow the dates for each season. All other season restrictions also apply.

NEW SEASON CHOICE — RESIDENT

BULL & EITHER-SEX ONLY — These licenses are season choice ONLY.

Licenses valid during archery, muzzleloader and/or rifle seasons until filled. Hunters must follow all season restrictions, including season dates and manner-of-take restrictions.

| UNIT | ARCHERY DATES | MUZZLE-LOADER DATES | RIFLE DATES | SEX | HUNT CODE | LIST |
|--|---------------|---------------------|-------------|--------|--------------|------|
| 1, 201 | Sept. 12–30 | Sept. 12–20 | Oct. 1–14 | Either | M-E-001-O1-X | A |
| 6 | Sept. 12–30 | Sept. 12–20 | Oct. 1–14 | Bull | M-M-006-O1-X | A |
| <i>Except within 1/4 mile of Hwy. 14 in Jackson Co. from Cameron Pass W to USFS 740 at Gould.</i> | | | | | | |
| 7, 8, 191 | Sept. 12–30 | Sept. 12–20 | Oct. 1–14 | Bull | M-M-007-O1-X | A |
| <i>Except within a 1/4 mile of Hwy 14</i> | | | | | | |
| 12, 23, 24 | Sept. 12–30 | Sept. 12–20 | Oct. 1–14 | Bull | M-M-012-O1-X | A |
| 14 | Sept. 12–30 | Sept. 12–20 | Oct. 1–14 | Bull | M-M-014-O1-X | A |
| 15, 27 | Sept. 12–30 | Sept. 12–20 | Oct. 1–14 | Bull | M-M-015-O1-X | A |
| 16 | Sept. 12–30 | Sept. 12–20 | Oct. 1–14 | Bull | M-M-016-O1-X | A |
| 17 | Sept. 12–30 | Sept. 12–20 | Oct. 1–14 | Bull | M-M-017-O1-X | A |
| 18, 181 | Sept. 12–30 | Sept. 12–20 | Oct. 1–14 | Bull | M-M-018-O1-X | A |
| 18 | Sept. 12–30 | Sept. 12–20 | Oct. 1–14 | Bull | M-M-018-S1-X | A |
| <i>Only in area bounded on N by Continental Divide; on E by divide between Willow Creek and East Fork of Troublesome drainages and divide between Corral Creek and Troublesome Creek drainages; on S by Round Gulch; on W by main fork of Troublesome Creek and Sheep Creek.</i> | | | | | | |
| 19 | Sept. 12–30 | Sept. 12–20 | Oct. 1–14 | Bull | M-M-019-O1-X | A |
| <i>Except within a 1/4 mile of Hwy 14</i> | | | | | | |
| 20, 29 | Sept. 12–30 | Sept. 12–20 | Oct. 1–14 | Bull | M-M-020-O1-X | A |
| <i>Closed to hunting 1/4 mile from the high waterline at Brainard Lake until the USFS gate closes.</i> | | | | | | |
| 28 | Sept. 12–30 | Sept. 12–20 | Oct. 1–14 | Bull | M-M-028-O1-X | A |
| 36, 361 | Sept. 12–30 | Sept. 12–20 | Oct. 1–14 | Bull | M-M-036-O1-X | A |
| 37, 371 | Sept. 12–30 | Sept. 12–20 | Oct. 1–14 | Bull | M-M-037-O1-X | A |
| 38 | Sept. 12–30 | Sept. 12–20 | Oct. 1–14 | Bull | M-M-038-O1-X | A |
| 39, 46 | Sept. 12–30 | Sept. 12–20 | Oct. 1–14 | Bull | M-M-039-O1-X | A |

| UNIT | ARCHERY DATES | MUZZLE-LOADER DATES | RIFLE DATES | SEX | HUNT CODE | LIST |
|---|---------------|---------------------|-------------|--------|-------------------------|------|
| 41, 42, 52, 411, 421, 521 | Sept. 12–30 | Sept. 12–20 | Oct. 1–14 | Bull | M-M-041-O1-X | A |
| 43 | Sept. 12–30 | Sept. 12–20 | Oct. 1–14 | Bull | M-M-043-O1-X | A |
| 44, 45 | Sept. 12–30 | Sept. 12–20 | Oct. 1–14 | Bull | M-M-044-O1-X | A |
| 48, 56, 481, 561 | Sept. 12–30 | Sept. 12–20 | Oct. 1–14 | Bull | M-M-048-O1-X | A |
| 49, 500 | Sept. 12–30 | Sept. 12–20 | Oct. 1–14 | Bull | M-M-049-O1-X | A |
| 50, 51, 59, 501, 511, 581 | Sept. 12–30 | Sept. 12–20 | Oct. 1–14 | Bull | M-M-050-O1-X | A |
| 53, 54, 63 | Sept. 12–30 | Sept. 12–20 | Oct. 1–14 | Bull | M-M-053-O1-X | A |
| 55, 551 | Sept. 12–30 | Sept. 12–20 | Oct. 1–14 | Bull | M-M-055-O1-X | A |
| 65 | Sept. 12–30 | Sept. 12–20 | Oct. 1–14 | Either | NEW M-E-065-O1-X | A |
| 66 | Sept. 12–30 | Sept. 12–20 | Oct. 1–14 | Bull | M-M-066-O1-X | A |
| 67 | Sept. 12–30 | Sept. 12–20 | Oct. 1–14 | Bull | M-M-067-O1-X | A |
| 68, 79, 681 | Sept. 12–30 | Sept. 12–20 | Oct. 1–14 | Bull | M-M-068-O1-X | A |
| 74, 75 | Sept. 12–30 | Sept. 12–20 | Oct. 1–14 | Bull | M-M-074-O1-X | A |
| 76 | Sept. 12–30 | Sept. 12–20 | Oct. 1–14 | Bull | M-M-076-O1-X | A |
| 76, 77, 751 | Sept. 12–30 | Sept. 12–20 | Oct. 1–14 | Bull | M-M-076-S1-X | A |
| <i>Weminuche Wilderness only</i> | | | | | | |
| 161 | Sept. 12–30 | Sept. 12–20 | Oct. 1–14 | Bull | M-M-161-O1-X | A |
| 171 | Sept. 12–30 | Sept. 12–20 | Oct. 1–14 | Bull | M-M-171-O1-X | A |
| <i>Except within 1/4 mile of Hwy. 14 in Jackson Co. from Cameron Pass W to USFS 740 at Gould.</i> | | | | | | |
| NEW 361 | Sept. 12–30 | Sept. 12–20 | Oct. 1–14 | Bull | M-M-361-O1-X | A |

NEW SEASON CHOICE — NONRESIDENT

BULL & EITHER-SEX ONLY — These licenses are season choice ONLY.

Licenses valid during archery, muzzleloader and/or rifle seasons until filled. Hunters must follow all season restrictions, including season dates and manner-of-take restrictions.

| UNIT | ARCHERY DATES | MUZZLE-LOADER DATES | RIFLE DATES | SEX | HUNT CODE | LIST |
|--|---------------|---------------------|-------------|------|--------------|------|
| 6 | Sept. 12–30 | Sept. 12–20 | Oct. 1–14 | Bull | M-M-006-O1-X | A |
| <i>Except within 1/4 mile of Hwy. 14 in Jackson Co. from Cameron Pass W to USFS 740 at Gould.</i> | | | | | | |
| 7, 8, 191 | Sept. 12–30 | Sept. 12–20 | Oct. 1–14 | Bull | M-M-007-O1-X | A |
| <i>Except within a 1/4 mile of Hwy 14</i> | | | | | | |
| 14 | Sept. 12–30 | Sept. 12–20 | Oct. 1–14 | Bull | M-M-014-O1-X | A |
| 15, 27 | Sept. 12–30 | Sept. 12–20 | Oct. 1–14 | Bull | M-M-015-O1-X | A |
| 17 | Sept. 12–30 | Sept. 12–20 | Oct. 1–14 | Bull | M-M-017-O1-X | A |
| 18, 181 | Sept. 12–30 | Sept. 12–20 | Oct. 1–14 | Bull | M-M-018-O1-X | A |
| 20, 29 | Sept. 12–30 | Sept. 12–20 | Oct. 1–14 | Bull | M-M-020-O1-X | A |
| <i>Closed to hunting 1/4 mile from the high waterline at Brainard Lake until the USFS gate closes.</i> | | | | | | |
| 28 | Sept. 12–30 | Sept. 12–20 | Oct. 1–14 | Bull | M-M-028-O1-X | A |


| UNIT | ARCHERY DATES | MUZZLE-LOADER DATES | RIFLE DATES | SEX | HUNT CODE | LIST |
|---|---------------|---------------------|-------------|------|--------------|------|
| 37, 371 | Sept. 12–30 | Sept. 12–20 | Oct. 1–14 | Bull | M-M-037-O1-X | A |
| 41, 42, 52, 411, 421, 521 | Sept. 12–30 | Sept. 12–20 | Oct. 1–14 | Bull | M-M-041-O1-X | A |
| 49, 500 | Sept. 12–30 | Sept. 12–20 | Oct. 1–14 | Bull | M-M-049-O1-X | A |
| 76 | Sept. 12–30 | Sept. 12–20 | Oct. 1–14 | Bull | M-M-076-O1-X | A |
| 76, 77, 751 | Sept. 12–30 | Sept. 12–20 | Oct. 1–14 | Bull | M-M-076-S1-X | A |
| <i>Weminuche Wilderness only</i> | | | | | | |
| 171 | Sept. 12–30 | Sept. 12–20 | Oct. 1–14 | Bull | M-M-171-O1-X | A |
| <i>Except within 1/4 mile of Hwy. 14 in Jackson Co. from Cameron Pass W to USFS 740 at Gould.</i> | | | | | | |
| 361 | Sept. 12–30 | Sept. 12–20 | Oct. 1–14 | Bull | M-M-361-O1-X | A |

BEAR

ATTENTION HUNTERS: MOST LAND IS PRIVATE IN UNITS EAST OF I-25.
Landowner permission is advisable before applying for hunts in these units.

Such units include: 107, 114, 115 and 121.

Black bear © Wayne D. Lewis, CPW



BEAR SEASON DATES

| | |
|--|---|
| ▶ ARCHERY (over-the-counter and/or limited) | SEPT. 2–30 |
| ▶ MUZZLELOADER (over-the-counter and/or limited) | SEPT. 12–20 |
| ▶ SEPT. RIFLE (over-the-counter and/or limited) | SEPT. 2–30* |
| ▶ RIFLE (over-the-counter and/or limited) | 1 st season: OCT. 10–14 |
| | 2 nd season: OCT. 24–NOV. 1 |
| | 3 rd season: NOV. 7–13 |
| | 4 th season: NOV. 18–22 |
| ▶ PRIVATE-LAND-ONLY RIFLE (over-the-counter) | SEPT. 2–NOV. 22* |

*unless otherwise noted in the brochure tables

NEED TO KNOW

▶ **NEW LOOK FOR THE BEAR PAW SYMBOL TO GET AN ADD-ON OVER-THE-COUNTER ARCHERY OR MUZZLELOADER BEAR LICENSE!**



Some archery and muzzleloader bear licenses are available in unlimited numbers this year as “add-on” licenses only: You can add on one of these bear licenses if you have a deer or elk license for the same method of take and at least one unit overlaps.

Check the archery and muzzleloader hunt code tables for deer (pages 22–25) and elk (pages 41–43) for the available add-on OTC bear license hunts. **Note that for some unit groupings, not every unit is valid for adding on an OTC bear license. Check the unit information in the tables carefully! Also see page 66 of this section.**

Go to cpw.state.co.us/bearhunts and check out the full list of every available bear hunt broken out by unit and hunt code to help find your ideal hunt.

▶ **NEW LIMITED LICENSES AVAILABLE FOR ARCHERY & MUZZLELOADER SEASONS:** In addition to rifle seasons, limited licenses are now available for archery and muzzleloader seasons too. See the hunt code tables on pages 63–64.

▶ **NEW YOUTH BEAR LICENSES NOW AVAILABLE:** Resident youth bear licenses are \$14, and nonresident youth bear licenses are \$50. These licenses will require the \$1.50 Wildlife Education Fund fee. See license fee table on page 5.

▶ **NEW RESIDENT BEAR LICENSE FEE REDUCED:** Resident bear licenses will be \$38 instead of \$48 this year. Nonresident bear licenses are \$100. These licenses will require the \$1.50 Wildlife Education Fund and \$0.25 search-and-rescue fees. See license fee table on page 5.

▶ **NEW ALL BEAR LICENSES FOR GMUs 71, 72, 73, 74, 711 & 741 THAT WERE LIST A ARE NOW LIST B:** This means hunters can get more than one bear license in these GMUs. Also, all private-land-only bear licenses in these same GMUs are now List C, meaning hunters can get any number of licenses. See the “List A, B & C” table at right for options.

▶ **CARCASS TAGS:** See page 16 for detailed instructions on when to detach your tag and how to transport your harvest.

▶ **INSIDE DENS:** Hunting, harvesting or harassing bears inside their dens is prohibited.

▶ **CUBS:** Black bears accompanied by one or more cubs cannot be killed. Cubs (bears younger than one year old) cannot be killed.

LIST A, B & C: GET MORE THAN ONE BEAR LICENSE

All big-game hunting licenses are either List A, B or C, as indicated in the last column of the hunt code tables. The List types exist so that you know if you can get more than one license for the same species:

- ♦ **List A:** You can only get **ONE** List A license = **A**
- ♦ **List B:** If a hunt is List B, you can get up to **TWO** licenses: one List A license and one List B license, or two List B licenses = **A+B** or **B+B**
- ♦ **List C:** If a hunt is List C, you can get **ANY** number of List C licenses, as well as one List A license and one List B license, or two List B licenses = **A+B+C+C+C, etc.** or **B+B+C+C+C, etc.**

See below for your options of getting more than one bear license!

ATTENTION: You may submit **ONLY ONE** application for **EACH SPECIES, PER DRAW, PER YEAR**. Additional licenses for the same species must be obtained as leftovers, over the counter or special licenses issued by CPW.

| | | |
|--|------------------------------------|--|
| GET 1 LICENSE LIST A | A | ▶ Check the hunt tables for List A licenses. |
| GET UP TO 2 LIST B | A+B or B+B | ▶ Some private-land-only licenses ▶ Check the hunt tables for List B licenses. |
| GET ANY NUMBER LIST C | A+B+C+C... / B+B+C+C... | ▶ Some private-land-only licenses ▶ Over-the-counter licenses for hunt code B-E-087-U6-R ▶ Game-damage, population-management or disease-management licenses ▶ Ranching for Wildlife licenses held for youths or hunters with mobility impairments ▶ One TIPs reward program license a year ▶ Check the hunt tables for List C licenses. |
| IN ADDITION TO ANY LIST A OR B LICENSES | | |

HOW TO GET THEM:

- ▶ **LIST A & B:** You may purchase **ONE** List A and **ONE** List B license per year, **OR TWO** List B licenses per year. These licenses are available through the primary draw, secondary draw, as leftover licenses and over-the-counter as available.
- ▶ **LIST C:** You may purchase as many List C licenses per year that you'd like, in addition to any other licenses you hold. These are available through the primary draw, secondary draw, as leftover licenses and over-the-counter as available.
- ▶ **EXAMPLE:** If you get a List B license in the primary draw, you can get either a List A or List B license in the secondary draw, and multiple List C licenses as leftover or over-the-counter licenses.
- ▶ **OVER-THE-COUNTER:** Sold at sales agents, CPW locations and online for rifle, archery and muzzleloader seasons. After the season opens, these are only sold at CPW locations. OTC archery and muzzleloader bear licenses are add-on only licenses. See page 66 and below for details.

MULTIPLE OPTIONS FOR HUNTING BEAR!

There are multiple ways to get a license and hunt bear in Colorado for 2020; it just depends on what you'd like to do! For example:

Hunter A: Hunter A only likes to hunt bear, so hunter A would need to:

1. Apply for a **limited** archery, muzzleloader or rifle bear license from the hunt code tables on pages 63–65. And/or:
2. Buy an **over-the-counter** rifle bear license when OTC licenses go on sale Aug. 6 at 9 a.m. (hunt code tables on page 67).

Hunter B: Hunter B is planning to draw a deer or elk license, so hunter B has two options:

1. Also apply for a **limited** archery, muzzleloader or rifle bear license.
2. Wait to see if they are awarded an archery or muzzleloader deer or elk license, and then add on an **over-the-counter** bear license of the same method of take that matches at least one of the same units when OTC licenses go on sale.

Hunter C: Hunter C does not participate in the draw, but purchases an over-the-counter *archery elk* license every year. Hunter C will wait until **over-the-counter** licenses go on sale, purchase an OTC *archery elk* license, and then add on an OTC archery bear license that matches at least one of the same units. *There are no OTC archery deer licenses or OTC muzzleloader licenses for any species available.*

PREFERENCE POINTS

To apply for a point, enter **B-P-999-99-P** as your first-choice hunt code on your primary draw application.

You can gain a preference point as a first choice on your primary draw application to use another year. You can use your second through fourth choices on the same application to apply for a license. You may only submit one application per species, per draw, per year. **NEW** Note that the secondary draw does not gain or use preference points.

All big game species, except for moose, Rocky Mountain big-horn sheep and mountain goat, no longer have a preference point fee. The application fee, \$10.13 Habitat Stamp and qualifying license are nonrefundable. See "Preference Points" on page 9.

MANDATORY BEAR INSPECTION & SEALS

Hunters must personally present bears to a CPW office (listed on the inside cover) for a free inspection, check report and sealing within five working days after harvest.

Bear heads and hides must be unfrozen when presented for inspection. Seals must be attached to the hide until tanned.

Contact the nearest CPW office or CPW officer for inspection and sealing.

At inspection, CPW is authorized to extract and keep a premolar tooth. If the head and hide are frozen, CPW may keep them long enough to thaw so that a tooth can be removed. Hunters can help by mak-

ing sure the jaw is propped open with a stick before rigor sets in.

Bears cannot be taken out of Colorado until hide and skull are inspected and sealed. Having a bear hide without a seal after the five-day period is illegal, and the hide becomes state property.

To transport a bear or parts to a foreign country, you must first obtain CITES documents. Contact the U.S. Fish and Wildlife Service, 303-342-7430. Do not call the U.S. Fish and Wildlife Service about inspections or seals for bears.

LIMITED LICENSES

RANCHING FOR WILDLIFE — LIMITED LICENSES

COLORADO RESIDENTS ONLY. Hunting rules differ for every ranch. All legal methods of take are permitted, except when specifically restricted. Read ranch rules at cpw.state.co.us/rfw before applying.

| UNIT | DATES | SEX | HUNT CODE | LIST |
|--------------------------------------|------------------|--------|--------------|------|
| BUFFALO HORN RANCH 11, 211 | Sept. 30–Oct. 14 | Either | B-E-011-W1-R | A |
| TWIN PEAKS RANCH 85 | Oct. 17–30 | Either | B-E-085-W1-R | A |

NEW ARCHERY — LIMITED LICENSES

SEASON DATES: Sept. 2–30 — SEX: Either

| UNIT | VALID UNITS | HUNT CODE | LIST | UNIT | VALID UNITS | HUNT CODE | LIST | UNIT | VALID UNITS | HUNT CODE | LIST | UNIT | VALID UNITS | HUNT CODE | LIST |
|------|---|--------------|------|------|--|--------------|------|------|---|--------------|-------|------|--------------------------------|--------------|------|
| 1 | 1 | B-E-001-O1-A | B | 37 | see unit 15 | | | 51 | see unit 39 | | | 140 | see unit 83 | | |
| 2 | 2 | B-E-002-O1-A | B | 38 | see unit 20 | | | 52 | see unit 41 | | | 161 | see unit 4 | | |
| 3 | 3, 11, 211, 301 | B-E-003-O1-A | B | 39 | 39, 46, 51, 391, 461 | B-E-039-O1-A | B | 53 | 53, 63 | B-E-053-O1-A | B | 171 | see unit 4 | | |
| 4 | 4, 5, 6, 14, 16, 17, 161, 171, 214, 441 | B-E-004-O1-A | B | 40 | 40 | B-E-040-O1-A | B | 54 | 54, 55, 551 | B-E-054-O1-A | A | 181 | see unit 15 | | |
| 5 | see unit 4 | | | 40* | *40 Landowner permission is advisable before applying. Most land is private. | | | 55 | see unit 54 | | | 191 | see unit 7 | | |
| 6 | see unit 4 | | | 41 | 41, 42, 52, 411, 421, 521 | B-E-041-O1-A | B | 56 | see unit 48 | | | 201 | 201 | B-E-201-O1-A | B |
| 7 | 7, 8, 9, 19, 191 | B-E-007-O1-A | A | 42 | see unit 41 | | | 57 | see unit 48 | | | 211 | see unit 3 | | |
| 8 | see unit 7 | | | 43 | 43 | B-E-043-O1-A | B | 58 | 58, 581 | B-E-058-O1-A | B | 214 | see unit 4 | | |
| 9 | see unit 7 | | | 43 | *43 Hunting area boundaries: N and W of Capitol Creek and Capitol Peak; W and S of the Elk Mountains ridgeline between Capitol Peak and Snowmass Mountain; W of Pitkin-Gunnison Co. lines. | | | 59 | 59, 511, 591 | B-E-059-O1-A | B | 231 | see unit 12 | | |
| 10 | 10 | B-E-010-O1-A | B | 43 | *43 Camping permit required for Conundrum Hot Springs area of Maroon Bells-Snowmass Wilderness: www.recreation.gov | | | 60 | 60, 70 | B-E-060-O1-A | B | 301 | see unit 3 | | |
| 11 | see unit 3 | | | 43 | 43, 47, 471 | B-E-047-O1-A | B | 61 | 61 | B-E-061-O1-A | B | 361 | see unit 35 | | |
| 12 | 12, 13, 23, 24, 25, 26, 33, 131, 231 | B-E-012-O1-A | B | 43 | *43 Hunting area boundaries: S and E of Capitol Creek and Capitol Peak; E and N of the Elk Mountains ridgeline between Capitol Peak and Snowmass Mountain; E of Pitkin-Gunnison Co. lines. | | | 62 | 62, 64, 65 | B-E-062-O1-A | B | 371 | see unit 15 | | |
| 13 | see unit 12 | | | 43 | *43 Camping permit required for Conundrum Hot Springs area of Maroon Bells-Snowmass Wilderness: www.recreation.gov | | | 63 | see unit 53 | | | 391 | see unit 39 | | |
| 14 | see unit 4 | | | 44 | see unit 35 | | | 64 | see unit 62 | | | 411 | see unit 41 | | |
| 15 | 15, 18, 27, 28, 37, 181, 371 | B-E-015-O1-A | A | 45 | see unit 35 | | | 65 | see unit 62 | | | 421 | see unit 41 | | |
| 16 | see unit 4 | | | 46 | see unit 39 | | | 66 | 66, 67 | B-E-066-O1-A | A | 441 | see unit 4 | | |
| 17 | see unit 4 | | | 47 | 43, 47, 471 | B-E-047-O1-A | B | 67 | see unit 66 | | | 444 | see unit 35 | | |
| 18 | see unit 15 | | | 47 | *43 Hunting area boundaries: S and E of Capitol Creek and Capitol Peak; E and N of the Elk Mountains ridgeline between Capitol Peak and Snowmass Mountain; E of Pitkin-Gunnison Co. lines. | | | 68 | 68, 76, 79, 80, 81, 681, 682, 791 | B-E-068-O1-A | A | 461 | see unit 39 | | |
| 19 | see unit 7 | | | 47 | *43 Camping permit required for Conundrum Hot Springs area of Maroon Bells-Snowmass Wilderness: www.recreation.gov | | | 69 | 69, 84, 691 | B-E-069-O1-A | A | 471 | see unit 47 | | |
| 20 | 20, 29, 38 | B-E-020-O1-A | A | 48 | 48, 49, 56, 57, 481, 561 | B-E-048-O1-A | B | 70 | see unit 60 | | | 481 | see unit 48 | | |
| 21 | 21, 22, 30, 31, 32 | B-E-021-O1-A | B | 49 | see unit 48 | | | 71 | 71, 72, 73, 74, 711, 741 | B-E-071-O1-A | NEW B | 500 | see unit 50 | | |
| 22 | see unit 21 | | | 50 | 50, 500, 501 | B-E-050-O1-A | B | 72 | see unit 71 | | | 501 | see unit 50 | | |
| 23 | see unit 12 | | | | | | | 73 | see unit 71 | | | 511 | see unit 59 | | |
| 24 | see unit 12 | | | | | | | 74 | see unit 71 | | | 521 | see unit 41 | | |
| 25 | see unit 12 | | | | | | | 75 | 75, 77, 78, 751, 771 | B-E-075-O1-A | B | 551 | see unit 54 | | |
| 26 | see unit 12 | | | | | | | 76 | see unit 68 | | | 561 | see unit 48 | | |
| 27 | see unit 15 | | | | | | | 77 | see unit 75 | | | 581 | see unit 58 | | |
| 28 | see unit 15 | | | | | | | 78 | see unit 75 | | | 591 | see unit 59 | | |
| 29 | see unit 20 | | | | | | | 79 | see unit 68 | | | 681 | see unit 68 | | |
| 30 | see unit 21 | | | | | | | 80 | see unit 68 | | | 682 | see unit 68 | | |
| 31 | see unit 21 | | | | | | | 81 | see unit 68 | | | 691 | see unit 69 | | |
| 32 | see unit 21 | | | | | | | 82 | 82, 86, 861 | B-E-082-O1-A | A | 711 | see unit 71 | | |
| 33 | see unit 12 | | | | | | | 83 | 83, 85, 140, 851 Except Bosque del Oso SWA | B-E-083-O1-A | A | 741 | see unit 71 | | |
| 34 | 34 | B-E-034-O1-A | B | | | | | 84 | see unit 69 | | | 751 | see unit 75 | | |
| 35 | 35, 36, 44, 45, 361, 444 | B-E-035-O1-A | B | | | | | 85 | see unit 83 | | | 771 | see unit 75 | | |
| 36 | see unit 35 | | | | | | | 86 | see unit 82 | | | 791 | see unit 68 | | |
| | | | | | | | | 131 | see unit 12 | | | 851 | 851 Bosque del Oso SWA only | B-E-851-O1-A | A |
| | | | | | | | | | | | | 861 | see unit 82 | | |

NEW MUZZLELOADER — LIMITED LICENSES

SEASON DATES: Sept. 12–20 — SEX: Either

| UNIT | VALID UNITS | HUNT CODE | LIST | UNIT | VALID UNITS | HUNT CODE | LIST | UNIT | VALID UNITS | HUNT CODE | LIST | UNIT | VALID UNITS | HUNT CODE | LIST |
|------|---|--------------|------|------|---|--------------|------|------|---|--------------|-------|------|--------------------------------|--------------|------|
| 1 | 1 | B-E-001-O1-M | B | 38 | see unit 20 | | | 52 | see unit 41 | | | 161 | see unit 4 | | |
| 2 | 2 | B-E-002-O1-M | B | 39 | 39, 46, 51, 391, 461 | B-E-039-O1-M | B | 53 | 53, 63 | B-E-053-O1-M | B | 171 | see unit 4 | | |
| 3 | 3, 11, 211, 301 | B-E-003-O1-M | B | 40 | 40 | B-E-040-O1-M | B | 54 | 54, 55, 551 | B-E-054-O1-M | A | 181 | see unit 15 | | |
| 4 | 4, 5, 6, 14, 16, 17, 161, 171, 214, 441 | B-E-004-O1-M | B | 40 | ■40 Landowner permission is advisable before applying. Most land is private. | | | 55 | see unit 54 | | | 191 | see unit 7 | | |
| 5 | see unit 4 | | | 41 | 41, 42, 52, 411, 421, 521 | B-E-041-O1-M | B | 56 | see unit 48 | | | 201 | 201 | B-E-201-O1-M | B |
| 6 | see unit 4 | | | 42 | see unit 41 | | | 57 | see unit 48 | | | 211 | see unit 3 | | |
| 7 | 7, 8, 9, 19, 191 | B-E-007-O1-M | A | 43 | ■43 Hunting area boundaries: N and W of Capitol Creek and Capitol Peak; W and S of the Elk Mountains ridge line between Capitol Peak and Snowmass Mountain; W of Pitkin-Gunnison Co. lines. ■43 Camping permit required for Conundrum Hot Springs area of Maroon Bells-Snowmass Wilderness: www.recreation.gov | B-E-043-O1-M | B | 58 | 58, 581 | B-E-058-O1-M | B | 214 | see unit 4 | | |
| 8 | see unit 7 | | | 43 | ■43, 47, 471 | B-E-047-O1-M | B | 59 | 59, 511, 591 | B-E-059-O1-M | B | 231 | see unit 12 | | |
| 9 | see unit 7 | | | 43 | ■43 Hunting area boundaries: S and E of Capitol Creek and Capitol Peak; E and N of the Elk Mountains ridge line between Capitol Peak and Snowmass Mountain; E of Pitkin-Gunnison Co. lines. ■43 Camping permit required for Conundrum Hot Springs area of Maroon Bells-Snowmass Wilderness: www.recreation.gov | B-E-047-O1-M | B | 60 | 60, 70 | B-E-060-O1-M | B | 301 | see unit 3 | | |
| 10 | 10 | B-E-010-O1-M | B | 44 | see unit 35 | | | 61 | 61 | B-E-061-O1-M | B | 361 | see unit 35 | | |
| 11 | see unit 3 | | | 45 | see unit 35 | | | 62 | 62, 64, 65 | B-E-062-O1-M | B | 371 | see unit 15 | | |
| 12 | 12, 13, 23, 24, 25, 26, 33, 131, 231 | B-E-012-O1-M | B | 46 | see unit 39 | | | 63 | see unit 53 | | | 391 | see unit 39 | | |
| 13 | see unit 12 | | | 46 | ■43, 47, 471 | B-E-047-O1-M | B | 64 | see unit 62 | | | 411 | see unit 41 | | |
| 14 | see unit 4 | | | 47 | ■43 Hunting area boundaries: S and E of Capitol Creek and Capitol Peak; E and N of the Elk Mountains ridge line between Capitol Peak and Snowmass Mountain; E of Pitkin-Gunnison Co. lines. ■43 Camping permit required for Conundrum Hot Springs area of Maroon Bells-Snowmass Wilderness: www.recreation.gov | B-E-047-O1-M | B | 65 | see unit 62 | | | 421 | see unit 41 | | |
| 15 | 15, 18, 27, 28, 37, 181, 371 | B-E-015-O1-M | A | 48 | 48, 49, 56, 57, 481, 561 | B-E-048-O1-M | B | 66 | 66, 67 | B-E-066-O1-M | A | 441 | see unit 4 | | |
| 16 | see unit 4 | | | 49 | see unit 48 | | | 67 | see unit 66 | | | 444 | see unit 35 | | |
| 17 | see unit 4 | | | 50 | 50, 500, 501 | B-E-050-O1-M | B | 68 | 68, 76, 79, 80, 81, 681, 682, 791 | B-E-068-O1-M | A | 461 | see unit 39 | | |
| 18 | see unit 15 | | | 51 | see unit 39 | | | 69 | 69, 84, 691 | B-E-069-O1-M | A | 471 | see unit 47 | | |
| 19 | see unit 7 | | | | | | | 70 | see unit 60 | | | 481 | see unit 48 | | |
| 20 | 20, 29, 38 | B-E-020-O1-M | A | | | | | 71 | 71, 72, 73, 74, 711, 741 | B-E-071-O1-M | NEW B | 500 | see unit 50 | | |
| 21 | 21, 22, 30, 31, 32 | B-E-021-O1-M | B | | | | | 72 | see unit 71 | | | 501 | see unit 50 | | |
| 22 | see unit 21 | | | | | | | 73 | see unit 71 | | | 511 | see unit 59 | | |
| 23 | see unit 12 | | | | | | | 74 | see unit 71 | | | 521 | see unit 41 | | |
| 24 | see unit 12 | | | | | | | 75 | 75, 77, 78, 751, 771 | B-E-075-O1-M | B | 551 | see unit 54 | | |
| 25 | see unit 12 | | | | | | | 76 | see unit 68 | | | 561 | see unit 48 | | |
| 26 | see unit 12 | | | | | | | 77 | see unit 75 | | | 581 | see unit 58 | | |
| 27 | see unit 15 | | | | | | | 78 | see unit 75 | | | 591 | see unit 59 | | |
| 28 | see unit 15 | | | | | | | 79 | see unit 68 | | | 681 | see unit 68 | | |
| 29 | see unit 20 | | | | | | | 80 | see unit 68 | | | 682 | see unit 68 | | |
| 30 | see unit 21 | | | | | | | 81 | see unit 68 | | | 691 | see unit 69 | | |
| 31 | see unit 21 | | | | | | | 82 | 82, 86, 861 | B-E-082-O1-M | A | 711 | see unit 71 | | |
| 32 | see unit 21 | | | | | | | 83 | 83, 85, 140, 851 Except Bosque del Oso SWA | B-E-083-O1-M | A | 741 | see unit 71 | | |
| 33 | see unit 12 | | | | | | | 84 | see unit 69 | | | 751 | see unit 75 | | |
| 34 | 34 | B-E-034-O1-M | B | | | | | 85 | see unit 83 | | | 771 | see unit 75 | | |
| 35 | 35, 36, 44, 45, 361, 444 | B-E-035-O1-M | B | | | | | 86 | see unit 82 | | | 791 | see unit 68 | | |
| 36 | see unit 34 | | | | | | | 131 | see unit 12 | | | 851 | see unit 83 | | |
| 37 | see unit 15 | | | | | | | 140 | see unit 83 | | | 851 | 851 Bosque del Oso SWA only | B-E-851-O1-M | A |
| | | | | | | | | | | | | 861 | see unit 82 | | |

RIFLE — LIMITED LICENSES

SEASON DATES: See hunt code table below. — SEX: Either

| UNIT | VALID UNITS | DATES | HUNT CODE | LIST | UNIT | VALID UNITS | DATES | HUNT CODE | LIST | UNIT | VALID UNITS | DATES | HUNT CODE | LIST |
|------|---|---|------------------------------|--------|------|--------------------------------------|---|------------------------------|--------|------|--------------------|---|------------------------------|--------|
| 1 | 1 | Sept. 2–30 Oct. 10–14 Oct. 24–Nov. 1 Nov. 7–13 Nov. 18–22 | B-E-001-O1-R B-E-001-O5-R | B B | 7 | 7, 8, 9, 19, 191 | Sept. 2–30 Oct. 10–14 Oct. 24–Nov. 1 Nov. 7–13 Nov. 18–22 | B-E-007-O1-R B-E-007-O5-R | A A | 17 | see unit 4 | | | |
| 2 | 2 | Sept. 2–30 Oct. 10–14 Oct. 24–Nov. 1 Nov. 7–13 Nov. 18–22 | B-E-002-O1-R B-E-002-O5-R | B B | 8 | see unit 7 | | | | 18 | see unit 15 | | | |
| 3 | 3, 11, 211, 301 | Sept. 2–30 Oct. 10–14 Oct. 24–Nov. 1 Nov. 7–13 Nov. 18–22 | B-E-003-O1-R B-E-003-O5-R | B B | 9 | see unit 7 | | | | 19 | see unit 7 | | | |
| 4 | 4, 5, 6, 14, 16, 17, 161, 171, 214, 441 | Sept. 2–30 | B-E-004-O1-R | B | 10 | 10 | Sept. 2–30 Oct. 10–14 Oct. 24–Nov. 1 Nov. 7–13 Nov. 18–22 | B-E-010-O1-R B-E-010-O5-R | B B | 20 | 20, 29, 38 | Sept. 2–30 Oct. 10–14 Oct. 24–Nov. 1 Nov. 7–13 Nov. 18–22 | B-E-020-O1-R B-E-020-O5-R | A A |
| 5 | see unit 4 | | | | 11 | see unit 3 | | | | 21 | 21, 22, 30, 31, 32 | Sept. 2–30 | B-E-021-O1-R | B |
| 6 | see unit 4 | | | | 12 | 12, 13, 23, 24, 25, 26, 33, 131, 231 | Sept. 2–30 | B-E-012-O1-R | B | 22 | see unit 21 | | | |
| | | | | | 13 | see unit 12 | | | | 23 | see unit 12 | | | |
| | | | | | 14 | see unit 4 | | | | 24 | see unit 12 | | | |
| | | | | | 15 | 15, 18, 27, 28, 37, 181, 371 | Sept. 2–30 | B-E-015-O1-R | A | 25 | see unit 12 | | | |
| | | | | | 16 | see unit 4 | | | | 26 | see unit 12 | | | |
| | | | | | | | | | | 27 | see unit 15 | | | |
| | | | | | | | | | | 28 | see unit 15 | | | |
| | | | | | | | | | | 29 | see unit 20 | | | |
| | | | | | | | | | | 30 | see unit 21 | | | |
| | | | | | | | | | | 31 | see unit 21 | | | |

RIFLE — LIMITED LICENSES

SEASON DATES: See hunt code table below. — SEX: Either

| UNIT | VALID UNITS | DATES | HUNT CODE | LIST | UNIT | VALID UNITS | DATES | HUNT CODE | LIST | UNIT | VALID UNITS | DATES | HUNT CODE | LIST |
|---|---|---|--------------|------|-------------|---|---|---|---|--------------|---|---|---|--------------|
| 32 | see unit 21 | | | | | | | | | 84 | see unit 69 | | | |
| 33 | see unit 12 | | | | 59 | 59, 511, 591 | Sept. 2–30 | B-E-059-01-R | B | 85 | see unit 83 | | | |
| 34 | 34 | Sept. 2–30 | B-E-034-01-R | B | | | | | | 86 | see unit 82 | | | |
| 35 | 35, 36, 44, 45, 361, 444 | Sept. 2–30 | B-E-035-01-R | B | | | | | | 131 | see unit 12 | | | |
| | 35, 36, 43, 44, 45, 47, 361, 444, 471 | Oct. 10–14 Oct. 24–Nov. 1 Nov. 7–13 Nov. 18–22 | B-E-035-05-R | B | 60 | 60, 70 | Sept. 2–30 | B-E-060-01-R | B | 140 | see unit 83 | | | |
| 36 | see unit 35 | | | | | | | | | 161 | see unit 4 | | | |
| 37 | see unit 15 | | | | 61 | 61 | Sept. 2–30 | B-E-061-01-R | B | 171 | see unit 4 | | | |
| 38 | see unit 20 | | | | | | | | | 181 | see unit 15 | | | |
| 39 | 39, 46, 51, 391, 461 | Sept. 2–30 | B-E-039-01-R | B | | | | | | 191 | see unit 7 | | | |
| 40 | 40 | Sept. 2–30 | B-E-040-01-R | B | 62 | 62, 64, 65 | Sept. 2–30 | B-E-062-01-R | B | 201 | 201 | Sept. 2–30 | B-E-201-01-R | B |
| | 40 Landowner permission is advisable before applying. Most land is private. | | | | 63 | see unit 53 | | | | | | Oct. 10–14 Oct. 24–Nov. 1 Nov. 7–13 Nov. 18–22 | B-E-201-05-R | B |
| 41 | 41, 42, 52, 411, 421, 521 | Sept. 2–30 | B-E-041-01-R | B | 64 | see unit 62 | | | | 211 | see unit 3 | | | |
| 42 | see unit 41 | | | | 65 | see unit 62 | | | | 214 | see unit 4 | | | |
| 43 | 35, 36, 43, 44, 45, 47, 361, 444, 471 | Oct. 10–14 Oct. 24–Nov. 1 Nov. 7–13 Nov. 18–22 | B-E-035-05-R | B | 66 | 66, 67 | Sept. 2–30 | B-E-066-01-R | A | 231 | see unit 12 | | | |
| | 43 | Sept. 2–30 | B-E-043-01-R | B | | | 301 | see unit 3 | | | | | | |
| | 43 Hunting area boundaries: N and W of Capitol Creek and Capitol Peak; W and S of the Elk Mountains ridgeline between Capitol Peak and Snowmass Mountain; W of Pitkin-Gunnison Co. lines. | | | | 67 | see unit 66 | | | | 361 | see unit 35 | | | |
| | 43 Camping permit required for Conundrum Hot Springs area of Maroon Bells-Snowmass Wilderness: www.recreation.gov | | | | 68 | 68, 76, 79, 80, 81, 681, 682, 791 | Sept. 2–30 | B-E-068-01-R | A | 371 | see unit 15 | | | |
| 43 Hunting area boundaries: S and E of Capitol Creek and Capitol Peak; E and N of the Elk Mountains ridgeline between Capitol Peak and Snowmass Mountain; E of Pitkin-Gunnison Co. lines. | | | | 68 | | | 68, 79, 80, 81, 681, 682, 791 | Oct. 10–14 Oct. 24–Nov. 1 Nov. 7–13 Nov. 18–22 | B-E-068-05-R | A | 391 | see unit 39 | | |
| 43 Camping permit required for Conundrum Hot Springs area of Maroon Bells-Snowmass Wilderness: www.recreation.gov | | | | 69 | 69, 84, 691 | Sept. 2–30 | B-E-069-01-R | A | 411 | see unit 41 | | | | |
| 43 Hunting area boundaries: S and E of Capitol Creek and Capitol Peak; E and N of the Elk Mountains ridgeline between Capitol Peak and Snowmass Mountain; E of Pitkin-Gunnison Co. lines. | | | | | | 69 | 69, 84, 691 | Oct. 10–14 Oct. 24–Nov. 1 Nov. 7–13 Nov. 18–22 | B-E-069-05-R | A | 421 | see unit 41 | | |
| 43 Camping permit required for Conundrum Hot Springs area of Maroon Bells-Snowmass Wilderness: www.recreation.gov | | | | 70 | see unit 60 | | | | 441 | see unit 4 | | | | |
| 44 | see unit 35 | | | | 71 | 71, 72, 73, 74, 711, 741 | Sept. 2–30 | B-E-071-01-R | NEW B | 444 | see unit 35 | | | |
| 45 | see unit 35 | | | | 72 | see unit 71 | | | | 461 | see unit 39 | | | |
| 46 | see unit 39 | | | | 73 | see unit 71 | | | | 471 | see unit 47 | | | |
| 47 | 43, 47, 471 | Sept. 2–30 | B-E-047-01-R | B | 74 | see unit 71 | | | | 481 | see unit 48 | | | |
| | 43 Hunting area boundaries: S and E of Capitol Creek and Capitol Peak; E and N of the Elk Mountains ridgeline between Capitol Peak and Snowmass Mountain; E of Pitkin-Gunnison Co. lines. | | | | 75 | 75, 77, 78, 751, 771 | Sept. 2–30 | B-E-075-01-R | B | 500 | see unit 50 | | | |
| 43 Camping permit required for Conundrum Hot Springs area of Maroon Bells-Snowmass Wilderness: www.recreation.gov | | | | 76 | 76 | Sept. 2–30 | B-E-068-01-R | A | 501 | see unit 50 | | | | |
| 43 Hunting area boundaries: S and E of Capitol Creek and Capitol Peak; E and N of the Elk Mountains ridgeline between Capitol Peak and Snowmass Mountain; E of Pitkin-Gunnison Co. lines. | | | | | | 76 | 68, 76, 79, 80, 81, 681, 682, 791 | Oct. 10–14 Oct. 24–Nov. 1 Nov. 7–13 Nov. 18–22 | B-E-076-05-R | A | 511 | 58, 59, 511, 581, 591 | Oct. 10–14 Oct. 24–Nov. 1 Nov. 7–13 Nov. 18–22 | B-E-058-05-R |
| 43 Camping permit required for Conundrum Hot Springs area of Maroon Bells-Snowmass Wilderness: www.recreation.gov | | | | 77 | see unit 75 | | | | 511 | see unit 59 | | | | |
| 48 | 48, 49, 56, 57, 481, 561 | Sept. 2–30 | B-E-048-01-R | B | 78 | see unit 75 | | | | 521 | see unit 41 | | | |
| | | Oct. 10–14 Oct. 24–Nov. 1 Nov. 7–13 Nov. 18–22 | B-E-048-05-R | B | 79 | 68, 76, 79, 80, 81, 681, 682, 791 | Sept. 2–30 | B-E-068-01-R | A | 551 | see unit 54 | | | |
| 49 | see unit 48 | | | 79 | | | 68, 79, 80, 81, 681, 682, 791 | Oct. 10–14 Oct. 24–Nov. 1 Nov. 7–13 Nov. 18–22 | B-E-068-05-R | A | 561 | see unit 48 | | |
| 50 | 50, 500, 501 | Sept. 2–30 | B-E-050-01-R | B | 80 | 68, 76, 79, 80, 81, 681, 682, 791 | Sept. 2–30 | B-E-068-01-R | A | 581 | see unit 58 | | | |
| 51 | see unit 39 | | | 80 | | | 68, 79, 80, 81, 681, 682, 791 | Oct. 10–14 Oct. 24–Nov. 1 Nov. 7–13 Nov. 18–22 | B-E-068-05-R | A | 581 | 58, 59, 511, 581, 591 | Oct. 10–14 Oct. 24–Nov. 1 Nov. 7–13 Nov. 18–22 | B-E-058-05-R |
| 52 | see unit 41 | | | | | | | | 591 | see unit 59 | | | | |
| 53 | 53, 63 | Sept. 2–30 | B-E-053-01-R | B | 81 | 68, 76, 79, 80, 81, 681, 682, 791 | Sept. 2–30 | B-E-068-01-R | A | 681 | see unit 68 | | | |
| | | Sept. 2–30 | B-E-054-01-R | A | | | 81 | 68, 79, 80, 81, 681, 682, 791 | Oct. 10–14 Oct. 24–Nov. 1 Nov. 7–13 Nov. 18–22 | B-E-068-05-R | A | 682 | see unit 68 | |
| 54 | 54, 55, 551 | Oct. 10–14 Oct. 24–Nov. 1 Nov. 7–13 Nov. 18–22 | B-E-054-05-R | A | 82 | 82, 86, 861 | Sept. 2–30 | B-E-068-01-R | A | 691 | see unit 69 | | | |
| | | Sept. 2–30 | B-E-054-01-R | A | | | 82 | 82, 86, 861 | Oct. 10–14 Oct. 24–Nov. 1 Nov. 7–13 Nov. 18–22 | B-E-082-05-R | A | 711 | see unit 71 | |
| 55 | see unit 54 | | | | 83 | 83, 85, 140, 851 Except Bosque del Oso SWA | Sept. 2–30 | B-E-082-01-R | A | 741 | see unit 71 | | | |
| 56 | see unit 48 | | | 83 | | | 83, 85, 140, 851 Except Bosque del Oso SWA | Oct. 10–14 Oct. 24–Nov. 1 Nov. 7–13 Nov. 18–22 | B-E-083-05-R | A | 751 | see unit 75 | | |
| 57 | see unit 48 | | | | | | | | | 771 | see unit 75 | | | |
| 58 | 58, 581 | Sept. 2–30 | B-E-058-01-R | B | | | | | | 791 | 83, 85, 140, 851 Except Bosque del Oso SWA | Sept. 2–30 | B-E-083-01-R | A |
| | 58, 59, 511, 581, 591 | Oct. 10–14 Oct. 24–Nov. 1 Nov. 7–13 Nov. 18–22 | B-E-058-05-R | B | | | | | | | | Oct. 10–14 Oct. 24–Nov. 1 Nov. 7–13 Nov. 18–22 | B-E-083-05-R | A |
| | | | | | | | | | | 851 | Bosque del Oso SWA only | Sept. 19–Oct. 4 | B-E-851-02-R | A |
| | | | | | | | | | | 861 | see unit 82 | | | |

ADD-ON OVER-THE-COUNTER LICENSES

NEW Hunting bear during archery and muzzleloader deer and elk seasons:



▶ **WHEN YOU SEE THE BEAR PAW SYMBOL:** You can purchase an add-on over-the-counter archery or muzzleloader bear license **ONLY** if you have a deer or elk license for the same method of take:

■ You **must** have any deer or elk license that is valid during archery season before you can purchase an over-the-counter archery bear license.

■ You **must** have any deer or elk license that is valid during muzzleloader season before you can purchase an over-the-counter muzzleloader bear license.

■ At least **one** game management unit on your deer or elk license must match **one** unit listed on your bear license.

▶ **CHECK THE DEER & ELK HUNT CODE TABLES:** Look for the bear paw symbol in the archery and muzzleloader hunt code tables for deer (pages 22–25) and elk (pages 41–43) to find hunts with add-on archery and muzzleloader bear licenses available.

▶ **WHEN YOU CAN HUNT:** You may hunt bear any time during the dates specified in the archery and muzzleloader tables below, with the correct method of take.

▶ **WHERE YOU CAN HUNT:** You may hunt bear in any of the unit(s) listed in the table for which your bear license is valid. **If your deer or elk license is for private land only, you must use your bear license on private land only.**

NEW OVER-THE-COUNTER RIFLE LICENSES: OTC rifle bear licenses are **NOT** add-on licenses, meaning you don't have to have an elk or deer license in order to purchase one of these bear licenses. See the next page for more information on over-the-counter licenses.

ARCHERY — ADD-ON OVER-THE-COUNTER LICENSES

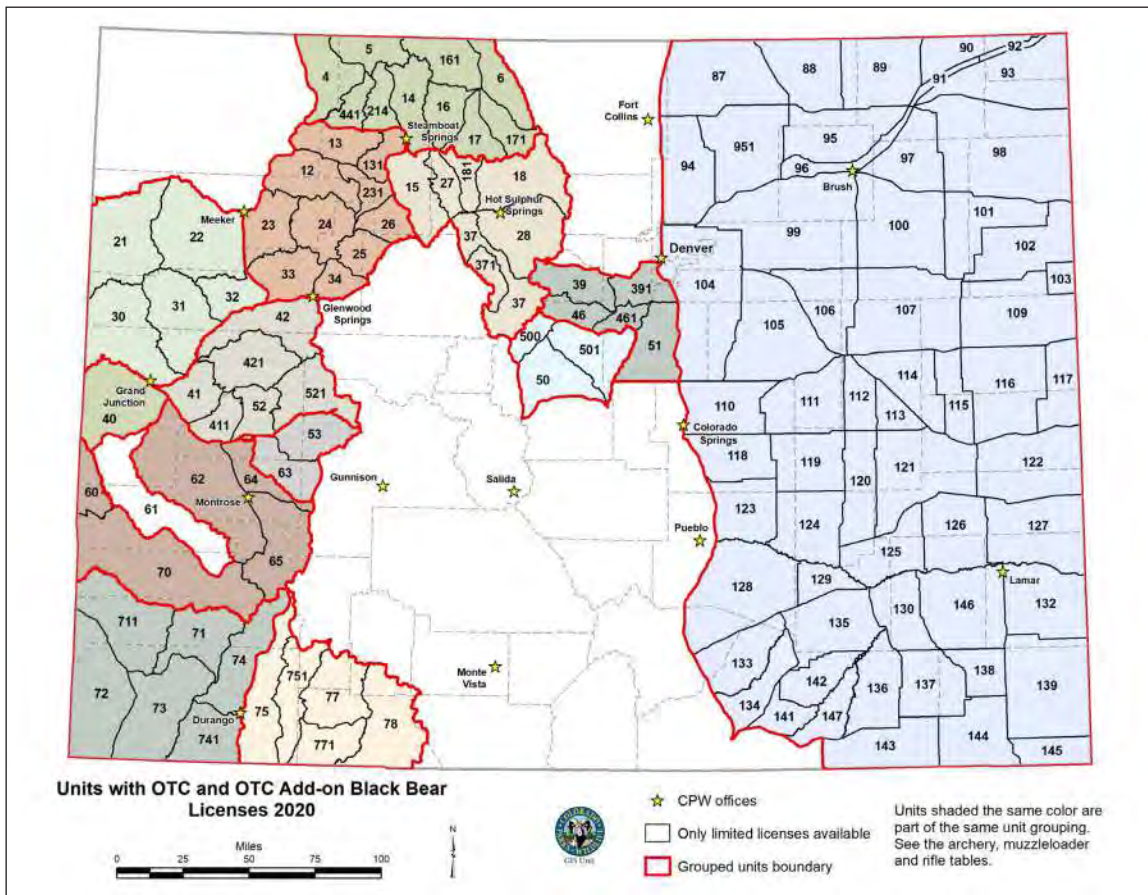
SEASON DATES: Sept. 2–30 — SEX: Either — You must hold an archery deer or elk license to purchase one of these licenses. — Do not apply in the draw for these hunts.

| UNITS | HUNT CODE | LIST | UNITS | HUNT CODE | LIST | UNITS | HUNT CODE | LIST |
|---|--------------|------|--|--------------|------|--------------------------|--------------|------|
| 4, 5, 6, 14, 16, 17, 161, 171, 214, 441 | B-E-004-U1-A | B | 34 | B-E-034-U1-A | B | 53, 63 | B-E-053-U1-A | B |
| 12, 13, 23, 24, 25, 26, 33, 131, 231 | B-E-012-U1-A | B | 39, 46, 51, 391, 461 | B-E-039-U1-A | B | 60, 70 | B-E-060-U1-A | B |
| 15, 18, 27, 28, 37, 181, 371 | B-E-015-U1-A | A | 40 | B-E-040-U1-A | B | 62, 64, 65 | B-E-062-U1-A | B |
| 21, 22, 30, 31, 32 | B-E-021-U1-A | B | ■40 Landowner permission is advisable before applying. Most land is private. | | | 71, 72, 73, 74, 711, 741 | B-E-071-U1-A | B |
| | | | 41, 42, 52, 411, 421, 521 | B-E-041-U1-A | B | 75, 77, 78, 751, 771 | B-E-075-U1-A | B |
| | | | 50, 500, 501 | B-E-050-U1-A | B | | | |

MUZZLELOADER — ADD-ON OVER-THE-COUNTER LICENSES

SEASON DATES: Sept. 12–20 — SEX: Either — You must hold a muzzleloader deer or elk license to purchase one of these licenses. — Do not apply in the draw for these hunts.

| UNITS | HUNT CODE | LIST | UNITS | HUNT CODE | LIST | UNITS | HUNT CODE | LIST |
|---|--------------|------|--|--------------|------|--------------------------|--------------|------|
| 4, 5, 6, 14, 16, 17, 161, 171, 214, 441 | B-E-004-U1-M | B | 34 | B-E-034-U1-M | B | 53, 63 | B-E-053-U1-M | B |
| 12, 13, 23, 24, 25, 26, 33, 131, 231 | B-E-012-U1-M | B | 39, 46, 51, 391, 461 | B-E-039-U1-M | B | 60, 70 | B-E-060-U1-M | B |
| 15, 18, 27, 28, 37, 181, 371 | B-E-015-U1-M | A | 40 | B-E-040-U1-M | B | 62, 64, 65 | B-E-062-U1-M | B |
| 21, 22, 30, 31, 32 | B-E-021-U1-M | B | ■40 Landowner permission is advisable before applying. Most land is private. | | | 71, 72, 73, 74, 711, 741 | B-E-071-U1-M | B |
| | | | 41, 42, 52, 411, 421, 521 | B-E-041-U1-M | B | 75, 77, 78, 751, 771 | B-E-075-U1-M | B |
| | | | 50, 500, 501 | B-E-050-U1-M | B | | | |



NOTE: This map does not show OTC private-land-only hunts. See the hunt code table on the next page.

OVER-THE-COUNTER LICENSES

All archery, muzzleloader and rifle bear licenses that are sold over the counter are unlimited in number. **There are no longer licenses with caps.** These are either-sex licenses and can be purchased at CPW locations, sales agents, by phone (1-800-244-5613) or online at cpw.state.co.us through **SEPT. 1** for archery licenses, **SEPT. 11** for muzzleloader licenses and **OCT. 9** for rifle licenses. **Then, they are only available at CPW offices.**

These licenses are **NOT** available through the draws. If you apply for these hunt codes in a draw, your application will be automatically disqualified. Licenses are available on a first-come, first-served basis starting at **9 A.M. AUG 6.**

NEW Certain rules apply to over-the-counter archery and muzzleloader bear licenses: See "Add-on Only Licenses" on the previous page.

REMEMBER! Over-the-counter rifle bear licenses are **NOT** add-on licenses, meaning you don't have to have an elk or deer license in order to purchase one of the bear licenses in the tables below.

RIFLE — OVER-THE-COUNTER LICENSES

SEASON DATES: See hunt table below. — **SEX:** Either — **Do not apply in the draw for these hunts.**

| VALID UNIT | DATES | HUNT CODE | LIST |
|--|----------------|--------------|------|
| 4, 5, 6, 14, 16, 17, 161, 171, 214, 441 | Oct. 10–14 | B-E-004-U5-R | B |
| | Oct. 24–Nov. 1 | | |
| | Nov. 7–13 | | |
| | Nov. 18–22 | | |
| 12, 13, 23, 24, 25, 26, 33, 34, 131, 231 | Oct. 10–14 | B-E-012-U5-R | B |
| | Oct. 24–Nov. 1 | | |
| | Nov. 7–13 | | |
| | Nov. 18–22 | | |
| 15, 18, 27, 28, 37, 181, 371 | Oct. 10–14 | B-E-015-U5-R | A |
| | Oct. 24–Nov. 1 | | |
| | Nov. 7–13 | | |
| | Nov. 18–22 | | |
| 21, 22, 30, 31, 32 | Oct. 10–14 | B-E-021-U5-R | B |
| | Oct. 24–Nov. 1 | | |
| | Nov. 7–13 | | |
| | Nov. 18–22 | | |

| VALID UNIT | DATES | HUNT CODE | LIST |
|---|----------------|--------------|------|
| 39, 46, 51, =391, =461 | Oct. 10–14 | B-E-039-U5-R | B |
| | Oct. 24–Nov. 1 | | |
| | Nov. 7–13 | | |
| | Nov. 18–22 | | |
| <i>=391, 461 Landowner permission is advisable before applying. Most land is private.</i> | | | |
| =40 | Oct. 10–14 | B-E-040-U5-R | B |
| | Oct. 24–Nov. 1 | | |
| | Nov. 7–13 | | |
| | Nov. 18–22 | | |
| <i>=40 Landowner permission is advisable before applying. Most land is private.</i> | | | |
| 41, 42, 52, 411, 421, 521 | Oct. 10–14 | B-E-041-U5-R | B |
| | Oct. 24–Nov. 1 | | |
| | Nov. 7–13 | | |
| | Nov. 18–22 | | |
| 50, 500, 501 | Oct. 10–14 | B-E-050-U5-R | B |
| | Oct. 24–Nov. 1 | | |
| | Nov. 7–13 | | |
| | Nov. 18–22 | | |

| VALID UNIT | DATES | HUNT CODE | LIST |
|--------------------------|----------------|--------------|------|
| 53, 63 | Oct. 10–14 | B-E-053-U5-R | B |
| | Oct. 24–Nov. 1 | | |
| | Nov. 7–13 | | |
| | Nov. 18–22 | | |
| 60, 62, 64, 65, 70 | Oct. 10–14 | B-E-060-U5-R | B |
| | Oct. 24–Nov. 1 | | |
| | Nov. 7–13 | | |
| | Nov. 18–22 | | |
| 71, 72, 73, 74, 711, 741 | Oct. 10–14 | B-E-071-U5-R | B |
| | Oct. 24–Nov. 1 | | |
| | Nov. 7–13 | | |
| | Nov. 18–22 | | |
| 75, 77, 78, 751, 771 | Oct. 10–14 | B-E-075-U5-R | B |
| | Oct. 24–Nov. 1 | | |
| | Nov. 7–13 | | |
| | Nov. 18–22 | | |

RIFLE — PRIVATE LAND ONLY — OVER-THE-COUNTER LICENSES

SEASON DATES: See hunt table below. — **SEX:** Either — **Do not apply in the draw for these hunts.**

| VALID UNIT | DATES | HUNT CODE | LIST |
|---|-----------------|--------------|------|
| 14 <i>private land only</i> | Sept. 2–30 | B-E-014-P1-R | C |
| 15, 27 <i>private land only</i> | Sept. 2–30 | B-E-015-P1-R | B |
| | Oct. 1–Nov. 22 | B-E-015-P5-R | B |
| 18, 28, 181 <i>private land only</i> | Sept. 2–30 | B-E-018-P1-R | B |
| | Oct. 1–Nov. 22 | B-E-018-P5-R | B |
| 20, 29, 38 <i>private land only</i> | Sept. 2–Nov. 22 | B-E-020-P5-R | B |
| 25, 26 <i>private land only</i> | Sept. 2–30 | B-E-025-P1-R | C |
| | Oct. 1–Nov. 22 | B-E-025-P5-R | C |
| 30 <i>private land only</i> | Sept. 2–30 | B-E-030-P1-R | C |
| | Oct. 1–Nov. 22 | B-E-030-P5-R | C |
| 31, 32 <i>private land only</i> | Sept. 2–30 | B-E-031-P1-R | C |
| | Oct. 1–Nov. 22 | B-E-031-P5-R | C |
| 34 <i>private land only</i> | Sept. 2–30 | B-E-034-P1-R | C |
| | Oct. 1–Nov. 22 | B-E-034-P5-R | C |
| 35, 36, 43, 44, 45, 47, 361, 444, 471 <i>private land only</i> | Sept. 2–30 | B-E-035-P1-R | C |
| | Oct. 1–Nov. 22 | B-E-035-P5-R | C |

| VALID UNIT | DATES | HUNT CODE | LIST |
|---|-----------------|--------------|------|
| 37, 371 <i>private land only</i> | Sept. 2–30 | B-E-037-P1-R | B |
| | Oct. 1–Nov. 22 | B-E-037-P5-R | B |
| 39, 46, 51, 104, 391, 461 <i>private land only</i> | Sept. 2–Nov. 22 | B-E-039-P5-R | C |
| 40 <i>private land only</i> | Sept. 2–30 | B-E-040-P1-R | C |
| 41, 42, 52, 411, 421, 521 <i>private land only</i> | Sept. 2–30 | B-E-041-P1-R | C |
| | Oct. 1–Nov. 22 | B-E-041-P5-R | C |
| 48, 49, 56, 57, 481, 561 <i>private land only</i> | Sept. 2–Nov. 22 | B-E-048-P5-R | C |
| | Sept. 2–Nov. 22 | B-E-050-P5-R | C |
| 50, 500, 501 <i>private land only</i> | Sept. 2–Nov. 22 | B-E-050-P5-R | C |
| 58, 581 <i>private land only</i> | Sept. 2–Nov. 22 | B-E-058-P5-R | C |
| 59, 511 <i>private land only</i> | Sept. 2–Nov. 22 | B-E-059-P5-R | C |
| 60, 70 <i>private land only</i> | Sept. 2–30 | B-E-060-P1-R | C |
| | Oct. 1–Nov. 22 | B-E-060-P5-R | C |

| VALID UNIT | DATES | HUNT CODE | LIST |
|--|-----------------|--------------|-----------------|
| 61 <i>private land only</i> | Sept. 2–30 | B-E-061-P1-R | C |
| 62, 64, 65 <i>private land only</i> | Sept. 2–30 | B-E-062-P1-R | C |
| | Oct. 1–Nov. 22 | B-E-062-P5-R | C |
| 69, 84, 691 <i>private land only</i> | Sept. 2–30 | B-E-069-P1-R | B |
| 71, 72, 73, 74, 711, 741 <i>private land only</i> | Sept. 2–30 | B-E-071-P1-R | NEW C |
| | Sept. 2–30 | B-E-075-P1-R | C |
| 75, 77, 78, 751, 771 <i>private land only</i> | Sept. 2–30 | B-E-075-P1-R | C |
| 83, 85, 140, 851 <i>private land only</i> | Sept. 2–30 | B-E-083-P1-R | B |
| 84 <i>private land only</i> | Sept. 2–Nov. 22 | B-E-084-P5-R | B |
| 86, 861 <i>private land only</i> | Sept. 2–30 | B-E-086-P1-R | B |
| 131 <i>private land only</i> | Sept. 2–30 | B-E-131-P1-R | C |

RIFLE — PLAINS — OVER-THE-COUNTER LICENSES

SEASON DATES: Sept. 2–Nov. 22 — **SEX:** Either — **Do not apply in the draw for these hunts.**

| UNITS | HUNT CODE | LIST |
|--|---------------------------------|------|
| 87, 88, 89, 90, 91, 92, 93, 94, 95, 96, 97, 98, 99, 100, 101, 102, 103, 104, 105, 106, 107, 109, 110, 111, 112, 113, 114, 115, 116, 117, 118, 119, 120, 121, 122, 123, 124, 125, 126, 127, 128, 129, 130, 132, 133, 134, 135, 136, 137, 138, 139, 141, 142, 143, 144, 145, 146, 147, 951 | Sales agents only: B-E-087-U6-R | C |

LAND CLOSURES & USE RESTRICTIONS

FIND DETAILED HUNTING MAPS ONLINE:
cpw.state.co.us/maps

LATE-SEASON BIG-GAME COUNTS

CPW conducts big-game counts with planes and helicopters in late seasons. The counts must occur at this time and may disperse animals.

4UR RANCH ACCESS PERMIT (UNIT 76)

Limited public access to USFS lands for big-game hunting is available through the 4UR ranch by permit during rifle seasons only. Hunters must possess a valid GMU 76 rifle elk or rifle deer license. Hunters are selected by random drawing. Application deadline: August 15. Group applications are allowed.

Permits not issued by draw will be issued on a first request basis. For information or a permit application, call the CPW Monte Vista Office at 719-587-6900.

AIR FORCE ACADEMY (AFA)

Hunters must pay an Air Force Academy access fee and receive a mandatory safety orientation. All hunting is escorted, and is allowed only on the days, areas and by method of take authorized by the Academy. Call 719-333-3308 or visit usafa.isportsman.net for more details.

1. Oct. 1–Dec. 31, unit 512 (specific days determined by AFA): Limited buck and doe deer licenses available by CPW drawing. See unit 512 in deer rifle section for hunt code. Deer hunting on the AFA is conducted to accomplish population management objectives.
2. Limited cow elk licenses, unit 512. Prospective hunters must apply online at usafa.isportsman.net from Jan. 1–May 31 for a random drawing held by AFA. See the AFA iSportsman website for more details.

CONUNDRUM HOT SPRINGS AREA OF MAROON BELLS-SNOWMASS WILDERNESS (UNIT 43)

Overnight camping permit required for Conundrum Hot Springs area of Maroon Bells-Snowmass Wilderness. Hunters who wish to hunt or scout in the Conundrum Hot Springs portion of GMU 43 should be aware that starting in 2018, a limited number of overnight camping permits will be issued for the Conundrum Creek Valley. These federally-required permits are necessary year-round, cost \$10 and will be available online at www.recreation.gov.

FORT CARSON (UNIT 591), PIÑON CANYON MANEUVER SITE (UNIT 142)

ATTENTION HUNTERS: Access policies for Fort Carson have changed. Detailed requirements are posted on the website below.

Limited licenses are available by CPW drawing. Archery either-sex and bull elk licenses for second and third seasons are sold over the counter. A CPW license does not guarantee or authorize access to Fort Carson or Piñon Canyon. Military training has priority, CPW cannot offer refunds after the start of the season if access is unavailable.

Seasons on Fort Carson may be limited to muzzleloader, shotgun or archery. Access to Fort Carson and Piñon Canyon may be limited and subject to closures, call or check website. In addition to CPW requirements, Fort Carson requires other permits and briefings for hunters.

Be advised that both Fort Carson and Piñon Canyon utilize an automated check-in procedure called I-Sportsman. Check the website below for more information.

Hunting regulations specific to this area are in Fort Carson Regulation 200-6. Hunting information, firearms registration form and updates are at fortcarson.isportsman.net. Deer harvest information is available for Piñon Canyon on the website.

- Fort Carson information: 719-526-8006
- Piñon Canyon information: 719-503-6529

GREEN RANCH, GOLDEN GATE CANYON (UNIT 38)

Limited hunting at Green Ranch is by permit and fee via a State Parks drawing in August. Hunters must have a limited license for unit 38 or an unlimited rifle bull elk license or unlimited archery license. Go to cpw.state.co.us/bg/greenranch or write: Golden Gate Canyon State Park,

attn: Green Ranch, 92 Crawford Gulch Rd., Golden, CO 80403, 303-582-3707.

JAMES M. JOHN SWA (UNIT 140)

Access only allowed during regular rifle seasons to hunters with permits, issued by drawing. Maximum 10 hunters per season; maximum of two per group.

Apply at CPW, 600 Reservoir Rd., Pueblo, CO 81005. Phone: 719-561-5300. Application deadline: July 1. Successful applicants notified by mail. Permits issued for each season.

JUMPING COW SWA (UNIT 105)

Access by permit only for doe, pronghorn and antlerless deer hunting; Woodard Unit is restricted to only doe pronghorn and antlerless deer hunting. Access begins Monday after opening weekend.

Hunters are selected by random drawing. Applications are due the third Monday in Aug. For information/draw application, call 303-291-7227.

LONE MESA STATE PARK (UNIT 711)

Limited public hunting at Lone Mesa State Park is by permit and fee via state parks drawing in July. Hunters must have a limited archery, muzzleloader or rifle license for unit 711, or an unlimited rifle bull elk license.

Contact Lone Mesa State Park, Attn: Hunting Packet Request, Box 1047, Dolores, CO 81323.

Phone: 970-882-2213

Fax: 970-882-4640

Email: lone.mesa.park@state.co.us

MOUNT EVANS HIGHWAY

Hunting prohibited on Mt. Evans Summit Lake Cirque and within a half-mile of either side of the centerline of Mt. Evans Hwy. (Colo. 5) while the road is open to vehicle traffic from the intersection with Colo. 103 to the summit.

When Mt. Evans Hwy. is closed to vehicles at the intersection with Colo. 103, the hunting closure is lifted and hunting is permitted within a half-mile of the highway, with the exception of white-tailed ptarmigan hunting.

RED MOUNTAIN OPEN SPACE (UNIT 9)

Limited bull and cow elk, buck deer and late doe pronghorn hunting in portions of the second, third and fourth rifle seasons is by special access permit via a Larimer County Department of Natural Resources drawing in Feb. Applicants must submit an online application. Successful applicants must attend a mandatory orientation.

Hunters must have a valid CPW license for the unit and season; these are available through the CPW draw process. Information is at: larimer.org/parks/red_mountain_hunting.htm

SOAPSTONE PRAIRIE NATURAL AREA (UNIT 9)

Limited late-season doe pronghorn hunting in December is by special access permit via a joint Larimer County/City of Fort Collins drawing in Feb. Successful applicants must attend a mandatory orientation. Hunters must have a valid CPW license for the unit and season; these are available through the CPW draw process.

Information is at: larimer.org/parks/red_mountain_hunting.htm or fcgov.com/naturalareas/finder/soapstone

RIDGWAY STATE PARK (UNIT 62)

Deer hunting allowed for hunters with mobility impairment in second and third rifle deer seasons. Two hunters are selected by drawing for each season. Contact the park, 28555 Hwy. 550, Ridgway, CO 81432. Phone: 970-626-5822; or email: ridgway.park@state.co.us

RON STEWART PRESERVE AT RABBIT MOUNTAIN OPEN SPACE (GMU 20)

Limited antlerless rifle elk hunting September through January is by special access permit via a Boulder County Parks & Open Space drawing in June. Successful

STATEWIDE RESTRICTIONS

1. Hunting is prohibited within 50 feet of centerline of state highways or municipal or county roads. Land between divided highways is closed to hunting.
2. **HUNTERS:** Be aware that specific restrictions apply on State Wildlife Areas and State Trust Lands leased by CPW. Before hunting on any of these properties, please consult the CPW State Recreational Lands brochure, available at CPW offices, license agents or online.
3. Hunting is prohibited in Gore Creek drainage south of I-70 from Lion's Head ski lift at Vail to I-70 and U.S. 24. Hunting is prohibited north of I-70 and within a half-mile of I-70 between Vail and I-70 and U.S. 24.
4. Certain counties and national wildlife refuges may have individual restrictions. Consult specific counties and refuges websites for more information.
5. National parks and monuments managed by the National Park Service are closed to hunting. Check park websites for more information.
6. Research your hunting area before your hunting season. CPW cannot offer refunds after the start of the season if hunting access is unavailable.

STATE TRUST LANDS (STL)

CPW participates in the State Trust Lands public access program, but not all State Trust Lands designated on maps are in the CPW program. Only STL properties in CPW's State Recreational Lands brochure may be open for wildlife recreation.

PUBLIC LANDS USE & CLOSURES

Public lands throughout Colorado are managed by several different agencies. At any time, projects and other uses can be occurring on the land and impact hunting destination, access or change animal distribution. Hunters must be aware that destinations or travel routes might be altered during hunting seasons. Contact the agency that manages the land where you will be hunting before the start of the hunting season.

Forest Service closures: www.fs.usda.gov/about-agency/contact-us to find regional offices.

Roads and trails were damaged by the 2013 flood in GMUs 7, 8, 19, 20 and portions of 29, 38 and 191. Motorized and foot access may still be limited. Project work could also impact these and additional GMUs on the Arapaho and Roosevelt national forests. Go to www.fs.usda.gov/goto/arp/hunting.

applicants must attend a mandatory orientation and pass a shooting proficiency test. Hunters must have a GMU 20 (subunit) antlerless elk license **WITH HUNT CODE E-F-020-L3-R**. Other GMU 20 elk licenses are NOT eligible. For more information go to: www.bouldercountyopenspace.org/elkmanagement

SAN LUIS VALLEY DAMAGE ELK HUNT

A private-land-only elk damage hunt may be offered in units 79, 82, 682 and 791. Contact the CPW office in Monte Vista, 719-587-6900, for details. These licenses are List B. **GMUs 79, 82, 682 & 791: Bull seasons:** May 15–July 31 and Aug. 15–Feb. 29; **Cow season:** Aug. 15–Feb. 29.

SHARPTAIL RIDGE SWA (UNIT 51)

Deer and elk hunting only by permit. Permits are valid for 2–3 days, starting after Labor Day weekend. A limited deer or elk license valid for public land in unit 51 is required to apply.

Applications are available from CPW's Northeast Regional Office in Denver, 6060 Broadway, 303-291-7227. Maximum of two applicants per group. Application deadline is Fri., Aug. 7. Successful applicants are notified by mail. Date, time, location of drawing is on application.

GAME MANAGEMENT UNIT DESCRIPTIONS

DEER, ELK, PRONGHORN, MOOSE, BEAR

These units are for hunting big-game species, except bighorn sheep, mountain goat and mountain lion. **Unit boundaries are subject to change.** These descriptions are **exact boundaries** of the units; the boundaries depicted on the maps in this brochure are approximate.

* Landowner permission is advisable before applying. Most land is private.

ABBREVIATIONS:

| | | | | | |
|----------|---------------------|------|---------------------------|---------|---------------------------|
| U.S. | U.S. highway | FS | Forest Service | UT | Utah |
| COLO. | Colorado highway | BLM | Bureau of Land Management | WY | Wyoming |
| CO./COS. | county/counties | RMNP | Rocky Mtn. National Park | E | east |
| CR | county road | KS | Kansas | W | west |
| RES. | reservoir | NE | Nebraska | N/NW/NE | north/northwest/northeast |
| NF | National Forest | NM | New Mexico | S/SW/SW | south/southwest/southeast |
| USFS | U.S. Forest Service | OK | Oklahoma | | |

1 MOFFAT CO.

bounded on N, E and S by Green River; on W by UT.

2 MOFFAT CO.

bounded on N by WY; on E by Little Snake River; on S by Yampa River; on W by Green River, CRs 34 & 10, Colo. 318 and CR 10N (Irish Canyon Rd.).

3 MOFFAT CO.

bounded on N by WY; on E by Colo. 13/789 and CRs 108, 3, 5 & 17; on S by Yampa River, U.S. 40 and Colo. 318; on W by Little Snake River.

4 MOFFAT & ROUTT COs.

bounded on N by WY; on E by Moffat CR1, Routt CR 82, USFS 150 and Elkhead Creek; on S by U.S. 4; on W by Colo. 13/789.

5 MOFFAT & ROUTT COs.

bounded on N by WY; on E by Continental Divide; on S by Little Snake-Elk River divide and USFS 42; on W by USFS 150, Routt CR 82 and Moffat CR 1.

6 JACKSON CO.

bounded on N by WY; on E by Jackson-Larimer Co. line; on S by Colo. 14; on W by Colo. 125, from Colo. 14 to WY.

7 LARIMER CO.

bounded on N by WY; on E by CR 103 (Laramie River Rd.); on S by Colo. 14; on W by Larimer-Jackson Co. line.

8 LARIMER CO.

bounded on N by WY; on E by CRs 59, 80C (Cherokee Park Rd.), 179 (Prairie Divide Rd.), 74E (Red Feather Lakes Rd.), 68C (Boy Scout Ranch Rd.) & 69 (Manhattan Rd.); on S by Colo. 14; on W by CR 103 (Laramie River Rd.).

9* LARIMER & WELD COs.

bounded on N by WY; on E by I-25; on S by Colo. 14; on W by U.S. 287.

10 MOFFAT & RIO BLANCO COs.

bounded on N by Green and Yampa rivers; on E by Twelvemile Gulch Rd., U.S. 40 to mile marker 38.3 to Elk Springs Ridge to Drill Hole, Winter Valley Gulch, Coal Creek and Wolf Creek; on S by White River; on W by UT.

11 MOFFAT & RIO BLANCO COs.

bounded on N by Colo. 318 and U.S. 40; on E by Deception Creek-Strawberry Creek Rd.; on S by White River; on W by Wolf Creek, Coal Creek, Winter Valley Gulch to Drill Hole to Elk Springs Ridge to mile marker 38.3 on U.S. 40, Twelvemile Gulch Rd., Yampa River and Little Snake River.

12 MOFFAT, ROUTT, RIO BLANCO & GARFIELD COs.

bounded on N by Colo. 317, Routt CRs 29 & 55, Rio Blanco CRs 10 & 8; on E by Williams Fork-Yampa River divide; on S by Williams Fork-White River divide, USFS 250 and Rio Blanco CRs 48, 15 & 30; on W by Colo. 13/789.

13 MOFFAT & ROUTT COs.

bounded on N by U.S. 40; on E by Routt CR 179, Trout Creek, Fish Creek; on S by Routt CR 29 and Colo. 317; on W by Colo. 13/789.

14 ROUTT & GRAND COs.

bounded on N by Little Snake-Elk River divide; on E by Continental Divide; on S by U.S. 40; on W by U.S. 40 and Routt CR 129.

15 ROUTT, GRAND & EAGLE COs.

bounded on N by U.S. 40; on E by Muddy Creek-Yampa River divide (Gore Range divide) and Canyon Creek; on S by Colorado River; on W by Colo. 131.

16 JACKSON CO.

bounded on N by Lone Pine Creek, CRs 16 & 12W; on E by Colo. 14; on S by U.S. 40; on W by Continental Divide.

17 JACKSON CO.

bounded on N and E by Colo. 125; on S by Continental Divide (Jackson-Grand Co. line); on W and N by Colo. 14.

18 GRAND CO.

bounded on N and E by Continental Divide; on S by Arapaho Creek, Lake Granby and Colorado River; on W by main fork of Troublesome Creek and Poison Creek.

19 LARIMER CO.

bounded on N by Colo. 14 (Poudre Canyon Rd.); on E by I-25; on S by Harmony Rd., CRs 19, 38E, 27 & 44H (Buckhorn Rd.), Elk Creek-Pennock Creek divide and RMNP boundary; on W by Larimer-Jackson Co. line.

CHANGE 20 LARIMER, BOULDER & WELD COs.

bounded on N by Larimer CRs 44H (Buckhorn Rd.), 27, 38E & 19 and Harmony Rd.; on E by I-25; on S by Colo. 52, U.S. 287, Boulder CR 34 (Niwot/Neva roads), U.S. 36, Boulder CRs 94, 81, 106, 95 (Lefthand Canyon Drive) & 102 (Brainard Lake Rd.) and ridge line from Brainard Lake W to Pawnee Peak; on W by Continental Divide, RMNP boundary and Pennock Creek-Elk Creek divide.

21 RIO BLANCO & GARFIELD COs.

bounded on N by White River; on E by Monument Gulch, Colo. 64, Monument Gulch Rd. and Rio Blanco CRs 103 & 26; on S by Douglas Creek-Roan Creek divide, Douglas Creek-Salt Creeks divide, Evacuation Creek-Salt Creeks divide and Bitter Creek-West Salt Creek divide; on W by UT.

22 RIO BLANCO & GARFIELD COs.

bounded on N by White River; on E by Colo. 13/789; on S by White River-Colorado River divide; on W by Rio Blanco CRs 26 & 103, Monument Gulch Rd., Colo. 64 and Monument Gulch.

23 RIO BLANCO & GARFIELD COs.

bounded on N by Rio Blanco CRs 30, 15 & 48 and USFS 250; on E by USFS 250, Rio Blanco CRs 8 & 17 and USFS Primary Forest Rd. 245 (Buford-Newcastle Rd.); on S by White River-Colorado River divide; on W by Colo. 13/789.

24 RIO BLANCO & GARFIELD COs.

bounded on N by Williams Fork River-White River divide; on E by White River-Yampa River divide and White River-Colorado River divide; on S by South Fork of White River-Colorado River divide; on W by USFS Primary Forest Rd. 245 and Rio Blanco CRs 17 (Buford-Newcastle Rd.), 8 and USFS 250.

25 GARFIELD & EAGLE COs.

bounded on N by Middle Fork of Derby Creek and Derby Creek; on E by Colorado River; on S by Deep Creek; on W by Colorado River-White River divide.

26 GARFIELD, EAGLE & ROUTT COs.

bounded on N by Bear River; on E by Colo. 131; on S by Colorado River; on W by Derby Creek, Middle Fork of Derby Creek and USFS Trail 1802.

27 GRAND, ROUTT & JACKSON COs.

bounded on N and E by U.S. 40; on S by Colo. 9 and Colorado River; on W by Canyon Creek and Muddy Creek-Yampa River divide (Gore Range divide).

28 GRAND CO.

bounded on N by Colorado River, Lake Granby and Arapaho Creek; on E by Continental Divide; on S by Continental Divide and Williams Fork-Straight Creek divide; on W by Williams Fork-Blue River divide and Barger Gulch.

29 BOULDER, JEFFERSON & GILPIN COs.

bounded on N by ridge line from Pawnee Peak to Brainard Lake, Boulder CRs 102 (Brainard Lake Rd.), 94, 81, 106 & 95 (Lefthand Canyon Drive), U.S. 36, Boulder CR 34 (Neva/Niwot roads) and Colo. 52 (Mineral Rd.); on E by I-25; on S by Colo. 128, 93, 72, & 119 and USFS 149 (Rollins Pass Rd.); on W by Continental Divide.

30 GARFIELD & MESA COs.

bounded on N by West Salt Creek-Bitter Creek divide, Evacuation Creek-Salt Creeks divide and Douglas Creek-Salt Creeks divide; on E by East Salt Creek-Roan Creek divide, Big Salt Wash- and Little Salt Wash-Roan Creek divides and Bookcliffs; on S by Colorado River; on W by UT.

31 MESA, GARFIELD & RIO BLANCO COs.

bounded on N by Colorado-White River divide; on E by Roan Creek-Parachute Creek divide and Kelly Gulch; on S by Colorado River; on W by Bookcliffs, Little Salt Wash-Roan Creek divide, Big Salt Wash-Roan Creek divide and East Salt Creek-Roan Creek divide.

32 GARFIELD CO.

bounded on N by Parachute Creek-Piceance Creek divide; on E by Colo. 13/789; on S by Colorado River; on W by Kelly Gulch and Roan Creek-Parachute Creek divide.

33 GARFIELD & RIO BLANCO COs.

bounded on N by White River-Colorado River divide; on E by Canyon Creek; on S by Colorado River; on W by Colo. 13/789.

34 GARFIELD & EAGLE COs.

bounded on N by Deep Creek; on E and S by Colorado River; on W by Canyon Creek.

35 EAGLE CO.

bounded on N by Colorado River; on E by Colo. 131; on S by Eagle River; on W by Colorado River.

36 EAGLE CO.

bounded on N by Elk Creek to Piney Ridge, to Eagle's Nest Wilderness boundary and Gore Range divide (Elliot Ridge); on E by Gore Range divide; on S from Gore Range divide to Vail Pass summit on I-70, following I-70 to Dowd Junction, then to Wolcott by Eagle River; on W by Colo. 131 and Colorado River from State Bridge to Elk Creek.

37 SUMMIT & GRAND COs.

bounded on N by Colorado River; on E by Barger Gulch, Williams Fork River-Blue River divide, Williams Fork River-Straight Creek divide and Continental Divide; on S by Continental Divide; on W by Eagle River-Tenmile Creek divide, I-70, Blue River, Cataract Creek and Gore Range divide.

38 GILPIN, BOULDER, CLEAR CREEK & JEFFERSON COs.

bounded on N by USFS 149 (Rollins Pass Rd.) and Colo. 119, 72, 93 & 128; on E by I-25; on S by I-70 and U.S. 40; on W by Continental Divide.

39 JEFFERSON, CLEAR CREEK & PARK COs.

bounded on N by U.S. 40 and I-70; on E by Colo. 74 and Jefferson CR 73; on S by U.S. 285, North Turkey Creek-Elk Creek divide and Pike-Arapaho NF boundary; on W by Continental Divide. (See unit 391.)

40* MESA CO.

bounded on N by Colorado River; on E by U.S. 50; on S by Colo. 141 and Dolores River; on W by UT.

41 MESA & DELTA COs.

bounded on N by Colorado River and Colo. 65; on E by Colo. 65, Lands End Rd., Flowing Park Rd. and Mesa-Delta Co. line; on W by U.S. 50.

42 MESA & GARFIELD COs.

bounded on N by Colorado River; on E by South Canyon Creek, divide between Roaring Fork-Crystal River and Baldy Creek-Divide Creek drainages and common point of Mesa-Pitkin-Gunnison Co. lines; on S by Divide Creek-Muddy Creek divide, Divide Creek-Plateau Creek divide and Plateau Creek-Colorado River divide; on W by Colorado River.

43 GARFIELD, PITKIN, EAGLE & GUNNISON COs.

bounded on N by Colorado River; on E by Roaring Fork River and Castle Creek; on S by divide between Roaring Fork-Crystal River drainages, East River-Muddy Creek drainages and McClure Pass; on W by Muddy Creek-Crystal River divide, divide between Roaring Fork-Crystal River drainages and Divide Creek-Baldy Creek drainages and South Canyon Creek.

44 EAGLE CO.

bounded on N by Colorado River and Eagle River; on E by East Lake Creek; on S by Fryingpan River-Eagle River divide; on W by USFS 514 (Red Table Mountain Rd.), CR 10A (Cottonwood Pass Rd.) and Cottonwood Creek.

45 EAGLE & PITKIN COs.

bounded on N by Eagle River from East Lake Creek to Dowd Junction, I-70 from Dowd Junction to Eagle River-Tenmile Creek divide; on E by Eagle River-Tenmile Creek divide; on S by Continental Divide; on W by divide between Chance Creek-North Fork Fryingpan-Cunningham Creek drainages and East Lake Creek.

46 CLEAR CREEK, PARK & JEFFERSON COs.

bounded on N by Pike-Arapaho NF boundary and North Turkey Creek-Elk Creek divide; on E and S by U.S. 285; on W by North Fork of South Platte River and Continental Divide.

47 EAGLE & PITKIN COs.

bounded on N by Frying Pan River and Ivanhoe Creek; on E by Continental Divide; on S by Colo. 82; on W by Roaring Fork River.

48 LAKE & CHAFFEE COs.

bounded on N by Continental Divide; on E by Tennessee Creek and Arkansas River; on S by Clear Creek and South Fork of Clear Creek; on W by Continental Divide.

49 LAKE, PARK & CHAFFEE COs.

bounded on N by Continental Divide; on E by Colo. 9 and U.S. 285; on S by U.S. 24; on W by Arkansas River and Tennessee Creek.

50 PARK CO.

bounded on N by U.S. 285; on E by CR 77; on S by U.S. 24; on W by U.S. 285.

51 DOUGLAS CO.

bounded on N by Colo. 470; on E by I-25; on S by Douglas-Teller Co. line; on W by South Platte River.

52 DELTA CO.

bounded on N by Delta-Mesa Co. line; on E by Grand Mesa-Gunnison NF boundary, Overland Ditch, West Res. No. 1 and Jay Creek; on S by North Fork of Gunnison River and Colo. 92; on W by Colo. 65.

53 DELTA & GUNNISON COs.

bounded on N by North Fork of Gunnison River, Gunnison CR 12 (Kebler Pass Rd.), Kebler Pass and Ohio Pass; on E and S by Gunnison River-North Fork of Gunnison River divide and Curecanti Pass, Smith Fork-Curecanti Creek divide, Smith Fork-Dyercreek divide and Delta-Montrose Co. line; on W by Colo. 92.

54 GUNNISON CO.

bounded on N by Gunnison River-North Fork of Gunnison River divide and CR 12 (Kebler Pass Rd.); on E by Colo. 135; on S by U.S. 50, Blue Mesa Res. and Gunnison River; on W by Curecanti Creek.

55 GUNNISON CO.

bounded on N by Gunnison-Pitkin Co. line; on E by Continental Divide; on S by Taylor River-Tomichi Creek divide and Cumberland Pass, USFS 765 (N Quartz Creek Rd.), Quartz Creek Rd. and U.S. 50; on W by Colo. 135, CR 12 (Kebler Pass Rd.), Kebler Pass and Ruby Range Summit.

56 CHAFFEE CO.

bounded on N by Tincup Pass Rd. and Chalk Creek; on E by Arkansas River; on S by South Arkansas River and U.S. 50; on W by Continental Divide.

57 CHAFFEE, PARK & FREMONT COs.

bounded on N by U.S. 24; on E by Kaufman Ridge and Badger Creek; on S and W by Arkansas River.

58 FREMONT & PARK COs.

bounded on N by U.S. 24; on E by Park CRs 59, 102 and Colo. 9; on S by U.S. 50 and Arkansas River; on W by Kaufman Ridge and Badger Creek.

59 PUEBLO, FREMONT, EL PASO & TELLER COs.

bounded on N by U.S. 24; on E by I-25; on S by U.S. 50; on W by Colo. 67 and Phantom Canyon Rd., except portions of Pueblo, Fremont and El Paso counties within Fort Carson Military Reservation. (See unit 591.)

60 MESA & MONTROSE COs.

bounded on N and E by Dolores River; on S by Colo. 90; on W by UT.

61 MESA, MONTROSE, OURAY & SAN MIGUEL COs.

bounded on N by Colo. 141; on E by USFS 402 (Divide Rd.) and Dave Wood Rd.; on S by Colo. 62; on W by San Miguel River and Dolores River.

62 DELTA, MESA, MONTROSE & OURAY COs.

bounded on N by Colo. 141; on E by Colo. 50 & 550; on S by Colo. 62; on W by Dave Wood Rd. and USFS 402 (Divide Rd.).

CHANGE 63 DELTA, GUNNISON & MONTROSE COs.

bounded on N by Colo. 92; on E by Colo. 92, Delta-Montrose Co. line, Smith Fork-Dyercreek divide, Smith Fork-Curecanti Creek divide, Curecanti Pass and Curecanti Creek; on S and W by Gunnison River.

64 DELTA & MONTROSE COs.

bounded on N and E by Colo. 92 to Gunnison River, south to Morrow Point Res.; on E by Big Blue Creek; on S and W by U.S. 50.

65 GUNNISON, HINSDALE, MONTROSE & OURAY COs.

bounded on N by U.S. 50; on E by Big Blue Creek-Cimarron Creek divide; on S by Ouray-San Juan Co. line; on W by Ouray-San Miguel Co. line and Colo. 62 & 550.

66 GUNNISON, HINSDALE & SAGUACHE COs.

bounded on N by Morrow Point Res., Gunnison River and Blue Mesa Res.; on E by Colo. 149, Cebolla Creek, Spring Creek, Cathedral Creek, Groundhog Park and Spring Creek-Cochetopa Creek divide; on S by Continental Divide; on W by Hinsdale-San Juan Co. line, Hinsdale-Ouray Co. line, Cimarron River-Henson Creek divide and Big Blue Creek-Little Cimarron River divide, U.S. 50 and Big Blue Creek.

67 GUNNISON, HINSDALE & SAGUACHE COs.

bounded on N by U.S. 50; on E by Colo. 114 and North Pass; on E and S by Continental Divide; on W by Cochetopa Creek-Spring Creek divide and Groundhog Park, Cathedral Creek, Spring Creek, Cebolla Creek and Colo. 149.

68 SAGUACHE CO.

bounded on N by Colo. 114; on E by U.S. 285; on S by CRs G & 41G, USFS 675 & 676, USFS Trails 796 & 787 and Saguache-Mineral Co. line; on W by Continental Divide.

69 CUSTER & FREMONT COs.

bounded on N by U.S. 50; on E by Colo. 67; on S by Colo. 96; on W by Colo. 69, Grape Creek and Arkansas River.

70 DOLORES, MONTROSE & SAN MIGUEL COs.

bounded on N by Colo. 90, Dolores River, San Miguel River and Colo. 62; on E by Ouray-San Miguel Co. line and San Miguel-San Juan Co. line; on S by San Miguel-Dolores Co. line, Disappointment Creek, Dolores River and Summit Canyon Creek; on W by UT.

71 DOLORES & MONTEZUMA COs.

bounded on N by Disappointment Creek and Dolores-San Miguel Co. line; on E by Dolores-San Juan Co. line, Montezuma-La Plata Co. line and Bear Creek; on S by Colo. 145; on W by USFS 526 (Dolores-Norwood Rd.).

72 DOLORES & MONTEZUMA COs.

bounded on N and E by U.S. 491; on S by NM; on W by UT.

73 MONTEZUMA CO.

bounded on N by Colo. 184 & 145 and Bear Creek; on E by Montezuma-La Plata Co. line; on S by NM; on W by U.S. 491.

74 LAS PLATA & SAN JUAN COs.

bounded on N by Ouray-San Juan Co. line; on E by San Juan-Hinsdale Co. line and Animas River; on S by U.S. 160; on W by Montezuma-La Plata Co. line, Dolores-San Juan Co. line, San Miguel-San Juan Co. line and Ouray-San Juan Co. line.

75 LA PLATA & SAN JUAN COs.

bounded on N and E by Hinsdale-San Juan Co. line, Continental Divide, Los Pinos River-Florida River divide, La Plata CR 240 (Pine River-Florida River Rd.), Bayfield-Vallecito Rd. and Los Pinos River; on S by NM; on W by Animas River.

76 HINSDALE, MINERAL, RIO GRANDE, SAGUACHE & SAN JUAN COs.

bounded on N by Continental Divide, Saguache-Mineral Co. line and USFS Trail 787; on E by La Garita Stock Driveway (ATV trail), USFS 600-3A & 600, Colo. 149 and U.S. 160; on S and W by Continental Divide.

77 ARCHULETA, HINSDALE, LA PLATA & MINERAL COs.

bounded on N by Continental Divide and Piedra River-San Juan River divide; on E by Piedra River-San Juan River divide, Four Mile Creek and San Juan River; on S by U.S. 160; on W by Los Pinos River-Piedra River divide.

78 ARCHULETA, CONEJOS, MINERAL & RIO GRANDE COs.

bounded on N and E by Continental Divide; on S by NM; on W by San Juan River, Four Mile Creek and Piedra River-San Juan River divide.

79 MINERAL, RIO GRANDE & SAGUACHE COs.

bounded on N by USFS trails 787 & 796, USFS 676 & 675 and Saguache CRs 41G & G; on E by U.S. 285; on S by U.S. 160; on W by Colo. 149, USFS 600 & 600-3A and La Garita Stock Driveway (ATV trail).

80 ALAMOSA, CONEJOS, MINERAL & RIO GRANDE COs.

bounded on N by U.S. 160; on E by Rio Grande; on S by La Jara Creek, Alamosa River, USFS 250 & 380 and Elwood Pass; on W by Continental Divide.

81 ALAMOSA, ARCHULETA, CONEJOS & RIO GRANDE COs.

bounded on N by USFS 380 & 250, Alamosa River and La Jara Creek; on E by Rio Grande; on S by NM; on W by Continental Divide.

82 ALAMOSA & SAGUACHE COs.

bounded on N by Poncha Pass; on N and E by Rio Grande-Arkansas River divide; on S by Alamosa-Costilla Co. line and U.S. 160; on W by Colo. 17 and U.S. 285.

83 ALAMOSA, COSTILLA & HUERFANO COs.

bounded on N by U.S. 160 and Alamosa-Costilla Co. line; on E by Costilla-Huerfano Co. line and Sangre de Cristo-Culebra Range; on S by NM; on W by Rio Grande River.

84 CUSTER, FREMONT, HERFANO & PUEBLO COs.

bounded on N by U.S. 50; on E by I-25 and Colo. 1; on S by Colo. 69; on W by Colo. 96 & 67.

85 HUERFANO & LAS ANIMAS COs.

bounded on N by Colo. 69; on E by I-25; on S by Colo. 12 and North and West forks of Purgatoire River; on W by Sangre de Cristo divide and Huerfano CRs 570, 572 (Pass Creek Rd.) & 555 (Muddy Creek Rd.).

86 FREMONT, CUSTER & CHAFFEE COs.

bounded on N by U.S. 50, South Arkansas River and Arkansas River; on E by Colo. 69 and Fremont CR 27; on S by Huerfano-Custer Co. line; on W by Sangre De Cristo divide and U.S. 285.

87 LARIMER & WELD COs.

bounded on N by WY; on E by Weld CRs 390 (Keota-Grover Rd.) & 105 between Keota and Colo. 14; on S by Colo. 14; on W by I-25.

88 WELD CO.

bounded on N by WY and NEB; on E by Colo. 71; on S by Colo. 14; on W by CRs 390 (Keota-Grover Rd.) & 105 (between Keota and Colo. 14).

89 WELD & LOGAN COs.

bounded on N by NEB; on E by Colo. 113 and U.S. 138; on S by Colo. 14; on W by Colo. 71.

90 LOGAN & SEDGWICK COs.

bounded on N by NEB; on E and S by U.S. 138; on W by Colo. 113.

91 LOGAN CO.

bounded on N by U.S. 138; on E by Red Lion Rd. (CR 93); on S by I-76 and U.S. 6; on W by U.S. 138.

92 LOGAN & SEDGWICK COs.

bounded on N by U.S. 138 and NEB; on E and S by I-76; on W by Red Lion Rd. (Logan CR 93).

93 LOGAN, SEDGWICK & PHILLIPS COs.

bounded on N by I-76; on N and E by NEB state line; on S by U.S. 6; on W by I-76.

94 LARIMER, ADAMS & WELD COs.

bounded on N by Colo. 14; on E by U.S. 85 & 34, Weld CR 49 (Hudson-Keenesburg Cutoff) and I-76; on S by Colo. 7; on W by I-25.

95 WELD, LOGAN, MORGAN & WASHINGTON COs.

bounded on N by Colo. 14; on E and S by U.S. 6, Logan CRs 6 & 17.7, Washington CR 58, Morgan CR W.7, 2nd Street in Snyder, Colo. 71, Morgan CRs W.5, 28, W, 13.5 & W.5 and Colo. 144; on W by Morgan CR 2, Morgan CR KK/Weld CR 74 and Weld CR 105.

96 LOGAN, WASHINGTON & MORGAN COs.

bounded on N by Colo. 144, Morgan CRs W.5, 13.5, W, 28 & W.5, Colo. 71, Morgan CR W.7 (becomes Washington CR 58 at Co. line), Washington CR 58 (becomes Logan CR 17.7 at Co. line), Logan CRs 17.7 & 6 and U.S. 6; on E and S by U.S. 6 and I-76; on W by Colo. 144.

97 LOGAN, WASHINGTON & MORGAN COs.

bounded on N and E by Colo. 61; on S by U.S. 34; on W by I-76.

98 LOGAN, PHILLIPS, YUMA & WASHINGTON COs.

bounded on N by Colo. 6; on E by NEB; on S by U.S. 34; on W by Colo. 61.

99 WELD, MORGAN & ADAMS COs.

bounded on N by I-76; on E by Colo. 71; on S by U.S. 36; on W by Colo. 79 and 144th Ave.; on S and W by Adams CR 25N, 152nd Ave. and I-76; on W by I-76.

100 WASHINGTON & MORGAN COs.

bounded on N by U.S. 34; on E by Colo. 61; on S by U.S. 36; on W by Colo. 71.

101 WASHINGTON & YUMA COs.

bounded on N by U.S. 34; on E by U.S. 385, Yuma CR 26, Colo. 59, Yuma CRs 16, C & 9 (becomes Washington CR 9 at Co. line) and Washington CRs 9, YY & 7; on S by U.S. 36; on W by Colo. 61.

102 WASHINGTON & YUMA COs.

bounded on N by U.S. 34; on E by NEB and KS; on S by U.S. 36; on W by Washington CRs 7, YY, & 9 (becomes Yuma CR 9 at Co. line), Yuma CRs 9, C & 16, Colo. 59, Yuma CR 26 and U.S. 385.

103 YUMA CO.

bounded on N by U.S. 36; on E by KS; on S by Kit Carson-Yuma Co. line; on W by U.S. 385.

104* DENVER, ADAMS, ARAPAHOE, DOUGLAS & ELBERT COs.

bounded on N by Colo. 7, I-76, 152nd Ave., Adams CR 25N and 144th Ave.; on E by Colo. 79, Colo. 36 (Arapahoe CR 137), Kiowa-Bennett Mile Rd., Elbert CRs 53, 166 & 45-49, Colo. 86 and Elbert CR 25-41; on S by Elbert-Douglas-El Paso Co. lines; on W by I-25.

105 ADAMS, ARAPAHOE & ELBERT COs.

bounded on N by U.S. 36; on E by I-70; on S by U.S. 24 and Elbert-El Paso Co. line; on W by Arapahoe CR 137 (Kiowa-Bennett Mile Rd.), Elbert CRs 53, 166, & 45-49, Colo. 86 and Elbert CR 25-41.

106 ARAPAHOE, ELBERT, WASHINGTON & LINCOLN COs.

bounded on N by U.S. 36; on E by Colo. 71; on S and W by I-70.

107 WASHINGTON, LINCOLN & KIT CARSON COs.

bounded on N by U.S. 36; on E by Colo. 59; on S by I-70; on W by Colo. 71.

109 WASHINGTON, YUMA & KIT CARSON COs.

bounded on N by U.S. 36; on E by U.S. 385, Yuma-Kit Carson Co. line and KS; on S by I-70; on W by Colo. 59.

110 EL PASO CO.

bounded on N by Douglas-Elbert-El Paso Co. lines; on E by U.S. 24 and CR 523 (Calhan Hwy.); on S by Colo. 94; on W by I-25.

111 EL PASO, LINCOLN & ELBERT COs.

bounded on N by U.S. 24; on E by Colo. 71; on S by Colo. 94; on W by U.S. 24 and El Paso CR 523 (Calhan Hwy).

112 LINCOLN CO.

bounded on N by U.S. 40; on E by Co. Primary 109; on S by Colo. 94; on W by Colo. 71.

113 LINCOLN & CHEYENNE COs.

bounded on N by U.S. 40; on E by Cheyenne CR 8; on S by Colo. 94; on W by Co. Primary 109.

114 LINCOLN, KIT CARSON & CHEYENNE COs.

bounded on N by I-70; on E by Flagler-Wildhorse Rd. (CRs 5, G, 6, A [Kit Carson Co. line], GG [Cheyenne Co. line] & 9); on S and W by U.S. 40.

115 KIT CARSON & CHEYENNE COs.

bounded on N by I-70; on E by Colo. 59; on S by U.S. 40; and W by Flagler-Wildhorse Rd.

116 KIT CARSON & CHEYENNE COs.

bounded on N by I-70; on E by U.S. 385; on S by U.S. 40; on W by Colo. 59.

117 KIT CARSON & CHEYENNE COs.

bounded on N by I-70; on E by KS; on S by U.S. 40; on W by U.S. 385.

118 EL PASO CO.

bounded on N by Colo. 94; on E by Yoder Rd., Shear Rd. and Boone Rd.; on S by Hanover Rd., Finch Rd. and Myers Rd.; on W by I-25.

119 EL PASO & LINCOLN COs.

bounded on N by Colo. 94; on E by Colo. 71; on S by Crowley-Lincoln and El Paso-Pueblo Co. lines; on W by Yoder Rd., Shear Rd. and Boone Rd.

120 LINCOLN, CROWLEY & KIOWA COs.

bounded on N by Colo. 94; on E by Co. primary roads 109, 1 & 2 and Secondary Rd. 35; on S by Colo. 96; on W by Colo. 71.

121 CHEYENNE, LINCOLN & KIOWA COs.

bounded on N by Colo. 94 and U.S. 40; on E by U.S. 287; on S by Colo. 96; on W by Co. primary roads 109, 1 & 2 and Secondary Rd. 35.

122 CHEYENNE & KIOWA COs.

bounded on N by U.S. 40; on E by KS; on S by Colo. 96; on W by U.S. 287.

123 EL PASO & PUEBLO COs.

bounded on N by Hanover Rd., Finch Rd. and Myers Rd.; on E by Yoder Rd., Shear Rd. and Boone Rd.; on S by Arkansas River; on W by I-25.

124 CROWLEY & PUEBLO COs.

bounded on N by Lincoln-Crowley and El Paso-Pueblo Co. lines; on E by Colo. 71; on S by Arkansas River; on W by Yoder-Boone Rd.

125 CROWLEY, KIOWA, BENT & OTERO COs.

bounded on N by Colo. 96; on E by Kiowa CR 19 and Bent CR 14 to Bent CR HH, S on Bent CR 15 to Arkansas River; on S by Arkansas River; on W by Colo. 71.

126 KIOWA, BENT & PROWERS COs.

bounded on N by Colo. 96; on E by U.S. 287; on S by Arkansas River; on W by Kiowa CR 19 and Bent CR 14 to Bent CR HH, S on Bent CR 15 to Arkansas river.

127 KIOWA & PROWERS COs.

bounded on N by Colo. 96; on E by KS; on S by Arkansas River; on W by U.S. 287.

128* PUEBLO, HUERFANO, LAS ANIMAS & OTERO COs.

bounded on N by Arkansas River; on E by Colo. 167; on S by Colo. 10; on W by I-25.

129* OTERO CO.

bounded on N and E by Arkansas River; on S by Colo. 10; on W by Colo. 167.

130 OTERO & BENT COs.

bounded on N by Arkansas River; on E by Colo. 101, Pritchett-Las Animas improved Rd. and U.S. 50; on S by Bent-Las Animas & Bent-Baca Co. lines; on W by Colo. 109.

131 ROUTT & RIO BLANCO COs.

bounded on N by U.S. 40; on E by Colo. 131; on S by Routt CRs 15, 132, 25, 132A & 29; on W by Fish Creek, Trout Creek and Routt CR 179.

132 PROWERS CO.

bounded on N by Arkansas River; on E by KS; on S by Prowers CRs D & F; on W by U.S. 287.

133 HUERFANO, PUEBLO & LAS ANIMAS COs.

bounded on N by Colo. 10; on E by Colo. Interstate Gas Pipeline Rd.; on S by Apishapa River; on W by I-25.

134 LAS ANIMAS CO.

bounded on N by Apishapa River; on E by Colo. Interstate Gas Pipeline Rd.; on S by U.S. 350; on W by I-25.

135 LAS ANIMAS, PUEBLO & OTERO COs.

bounded on N by Colo. 10 and Arkansas River; on E by Colo. 109 (N of Purgatoire River) and Purgatoire River (S of Colo. 109); on S by Las Animas-Otero Co. line, N boundary of U.S. Army Pinon Canyon Maneuver Site and U.S. 350; on W by Colo. Interstate Gas Pipeline Rd.

136 OTERO, BENT & LAS ANIMAS COs.

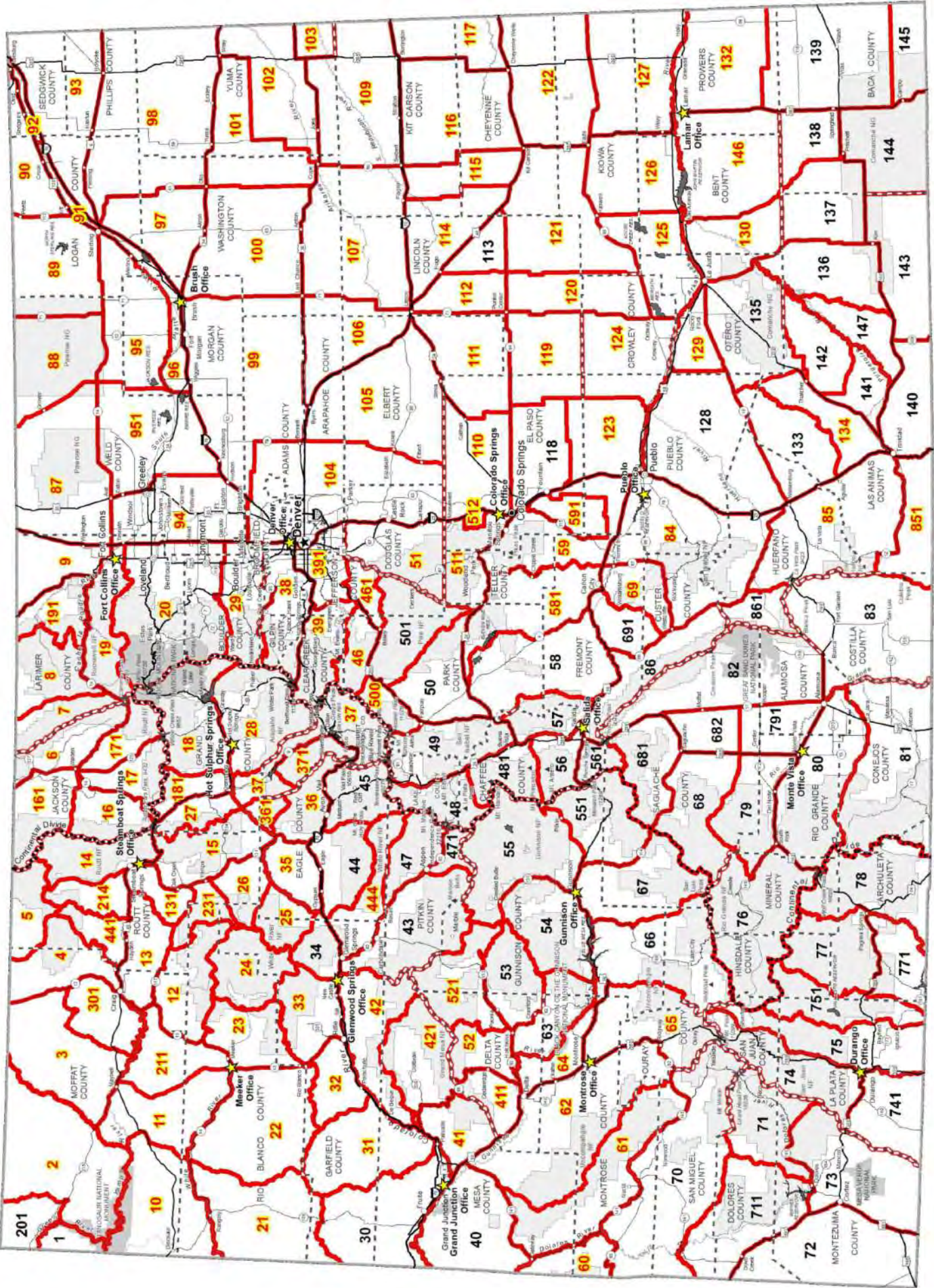
bounded on N by Colo. 109 and Purgatoire River; on E by Colo. 109; on S by U.S. 160; on W by Chacuaco Creek and Purgatoire River.

137 LAS ANIMAS & BACA COs.

bounded on N by Bent-Las Animas & Bent-Baca Co. lines; on E by Pritchett-Las Animas improved Rd. and U.S. 160; on S by U.S. 160; on W by Colo. 109.

- 138 BACA CO.**
bounded on N by Baca-Bent & Baca-Prowers Co. lines; on E by U.S. 287; on S by U.S. 160; on W by Pritchett-Las Animas improved Rd.
- 139 BACA CO.**
bounded on N by Prowers CRs D & F; on E by KS; on S by Baca CR M; on W by U.S. 287.
- 140 LAS ANIMAS CO.**
bounded on N by U.S. 160; on E by Colo. 389; on S by NM; on W by I-25.
- 141 LAS ANIMAS CO.**
bounded on N by W and S boundaries of U.S. Army Pinon Canyon Maneuver Site and Colo. Interstate Gas Pipeline Rd.; on E by Purgatoire River and San Francisco Creek; on S by U.S. 160; on W by U.S. 350.
- 142 LAS ANIMAS CO.**
in U.S. Army Piñon Canyon Maneuver Site.
- 143 LAS ANIMAS CO.**
bounded on N by U.S. 160; on E by Baca-Las Animas Co. line; on S by OK & NM; on W by Colo. 389.
- 144 BACA CO.**
bounded on N by U.S. 160; on E by U.S. 287; on S by OK; on W by Baca-Las Animas Co. line.
- 145 BACA CO.**
bounded on N by CR M; on E by KS; on S by OK; on W by U.S. 287.
- 146 BENT & PROWERS COs.**
bounded on N by Arkansas River; on E by U.S. 287; on S by Prowers-Baca & Bent-Baca Co. lines; on W by Colo. 101 and Pritchett-Las Animas improved Rd. and U.S. 50.
- 147 LAS ANIMAS CO.**
bounded on N by Las Animas-Otero Co. line; on E by Purgatoire River and Chacuaco Creek; on S by U.S. 160; on W by San Francisco Creek, Purgatoire River, Colo. Interstate Gas Pipeline Rd., east boundary of U.S. Army Piñon Canyon Maneuver Site.
- 161 JACKSON CO.**
bounded on N by WY; on E by Colo. 125; on S by Colo. 14, CRs 12W & 16, Lone Pine Creek and Continental Divide; on W by Continental Divide.
- 171 JACKSON CO.**
bounded on N and E by Colo. 14 and Jackson-Larimer Co. line; on S by Jackson-Grand Co. line; on W by Colo. 125.
- 181 GRAND CO.**
bounded on N by Continental Divide; on E by Poison Creek and Main Fork of Troublesome Creek; on S by Colorado River; on W by Colo. 9 and U.S. 40.
- 191 LARIMER CO.**
bounded on N by WY; on E by U.S. 287; on S by Colo. 14; on W by CRs 69, 68C, 74E (Red Feather Lakes Rd.), 67J, 179, 80C (Cherokee Park Rd.) & 59.
- 201 MOFFAT CO.**
bounded on N by WY; on E by CR 10N (Irish Canyon Rd.), Colo. 318 and CR 10; on S by CR 34 and Green River; on W by UT.
- 211 MOFFAT & RIO BLANCO COs.**
bounded on N by U.S. 40 and Yampa River; on E by Colo. 13/789; on S by White River; on W by Strawberry Creek-Deception Creek Rd.
- 214* ROUTT CO.**
bounded on N by Little Snake-Elk River divide; on E by CR 129; on S by U.S. 40; on W by Wolf Creek, Wolf Mountain, along Elk River-Elkhead Creek divide.
- 231 ROUTT, RIO BLANCO & GARFIELD COs.**
bounded on N by Routt CRs 29, 132A, 25, 132 & 15; on E by Colo. 131; on S by Bear River; on W by Williams Fork-Yampa River divide to Dunkley Pass, Rio Blanco CRs 8 & 19 and Routt CR 55.
- 301 MOFFAT CO.**
bounded on N by CRs 5, 3 & 108; on E by Colo. 13/789; on S by Yampa River; on W by CR 17.
- 361 EAGLE & GRAND COs.**
bounded on N by Colorado River from Elk Creek to Inspiration Point; on E by Gore Range divide; on S and W by Piney Ridge to Elk Creek, following Piney Ridge to Eagle's Nest Wilderness boundary and Gore Range divide (Elliott Ridge).
- 371 SUMMIT CO.**
bounded on N by Cataract Creek; on E by Green Mountain Reservoir and Blue River; on S by I-70; on W by Gore Range divide.
- 391* JEFFERSON CO.**
bounded on N by I-70; on E by I-25; on S by Colo. 470, CRs 124 (Deer Creek Canyon) & 122 (South Turkey Creek) and U.S. 285; on W by CR 73 and Colo. 74. (See unit 39.)
- 411 MESA & DELTA COs.**
bounded on N by Delta-Mesa Co. line, Flowing Park Rd. and Lands End Rd.; on E by Colo. 65 & 92; on S by U.S. 50.
- 421 MESA & GARFIELD COs.**
bounded on N by Colorado River-Plateau Creek divide; on E by Divide Creek-Buzzard Creek divide; on S by Mesa-Delta Co. line; on W by Colo. 65.
- 441 MOFFAT & ROUTT COs.**
bounded on N by USFS 42; on E by Elkhead Creek-Elk River divide and Wolf Creek; on S by U.S. 40; on W by Elkhead Creek.
- 444 EAGLE, GARFIELD & PITKIN COs.**
bounded on N by Colorado River, Cottonwood Creek, Eagle CR 10A (Cottonwood Pass Rd.), USFS 514 (Red Table Mountain Rd.) and Fryingpan-Eagle River divide; on E by divide between Lime Creek and North Fork of Fryingpan River and its tributaries and Cross Creek-Homestake Creek drainages; on S by Ivanhoe Creek and Fryingpan River; on W by Roaring Fork River.
- 461* JEFFERSON & PARK COs.**
bounded on N by Jefferson CRs 122 (South Turkey Creek Canyon) & 124 (Deer Creek Canyon) and Colo. 7 & 470; on E by South Platte River; on S by North Fork of South Platte River; on W by U.S. 285.
- 471 PITKIN CO.**
bounded on N by Roaring Fork and Colo. 82; on E by Continental Divide; on S by Roaring Fork River-Taylor River divide; on W by Castle Creek.
- 481 CHAFFEE CO.**
bounded on N by South Fork of Clear Creek and Clear Creek; on E by Arkansas River; on S by Chalk Creek and Tincup Pass Rd. from St. Elmo; on W by Continental Divide.
- 500 PARK CO.**
bounded on N by Continental Divide; on E by North Fork of South Platte River; on S by U.S. 285; on W by Colo. 9.
- 501 PARK & JEFFERSON COs.**
bounded on N by U.S. 285 and North Fork of South Platte River; on E by South Platte River; on S by U.S. 24; on W by Park CR 77.
- 511 TELLER, EL PASO & PARK COs.**
bounded on N by Douglas Co. line; on E by I-25; on S by U.S. 24; on W by South Platte River, except on U.S. Air Force Academy.
- 512 EL PASO CO.**
bounded on N by north boundary of U.S. Air Force Academy; on E by I-25; on S and W by south and west U.S. Air Force Academy boundaries. See *Air Force Academy (AFA)*, page 60.
- 521 GUNNISON & DELTA COs.**
bounded on N by Delta-Mesa Co. line and Gunnison-Mesa Co. line; on E by Gunnison-Pitkin Co. line, White River-Gunnison NF boundary and Ruby Range Summit; on S by Gunnison CR 12 (Kebler Pass Rd.) and North Fork of Gunnison River; on W by Jay Creek, West Res. No. 1, Overland Ditch and Grand Mesa-Gunnison NF boundary.
- 551 GUNNISON & SAGUACHE COs.**
bounded on N by U.S. 50, Quartz Creek Rd., North Quartz Creek Rd. and Taylor River-Tomichi Creek divide; on E by Continental Divide; on S and W by Colo. 114.
- 561 CHAFFEE & SAGUACHE COs.**
bounded on N by U.S. 50; on E by U.S. 285; on S by Arkansas River-Rio Grande drainage divide; on W by Continental Divide.
- 581 PARK, TELLER & FREMONT COs.**
bounded on N by U.S. 24; on E by Colo. 67 and Phantom Canyon Rd.; on S by U.S. 50; on W by Colo. 9 and Park CRs 59 and 102.
- 591 PUEBLO, FREMONT & EL PASO COs.**
on Fort Carson Military Reservation land. See *Fort Carson on page 60*.
- 681 SAGUACHE CO.**
bounded on N by Continental Divide and Arkansas River Divide between North Pass and Poncha Pass; on E by U.S. 285; on S by U.S. 285 and Colo. 114; on W by Colo. 114.
- 682 SAGUACHE CO.**
bounded on N by U.S. 285; on E by Colo. 17; on S by CR G; on W by U.S. 285.
- 691 CUSTER & FREMONT COs.**
bounded on N by Arkansas River and U.S. 50; on E and S by Arkansas River and Grape Creek and Arkansas River; on W by Colo. 69, U.S. 50 and Fremont CR 27.
- 711 DOLORES, MONTEZUMA & SAN MIGUEL COs.**
bounded on N by Summit Canyon Creek, Dolores River and Disappointment Creek; on E by USFS 526 (Dolores-Norwood Rd.); on E and S by Colo. 145; on S by Colo. 184; on W by U.S. 491 and UT.
- 741 LA PLATA CO.**
bounded on N by U.S. 160; on E by Animas River; on S by NM; on W by Montezuma-La Plata Co. line.
- 751 ARCHULETA, HINSDALE, LA PLATA & SAN JUAN COs.**
bounded on N by Continental Divide; on E by Los Pinos River-Piedra River divide; on S by NM; on W by Los Pinos River, CRs 501 (Bayfield-Vallecito Rd.) & 240 (Pine River-Florida River Rd.) and Los Pinos River-Florida River divide.
- 771 ARCHULETA CO.**
bounded on N by U.S. 160; on E by San Juan River; on S by NM; on W by Los Pinos River-Piedra River divide.
- 791 ALAMOSA, RIO GRANDE & SAGUACHE COs.**
bounded on N by CR G; on E by Colo. 17; on S by U.S. 160; on W by U.S. 285.
- 851 COSTILLA & LAS ANIMAS COs.**
bounded on N by West and North forks of Purgatoire River and Colo. 12; on E by I-25; on S by NM; on W by Sangre de Cristo divide.
- 861 HUERFANO CO.**
bounded on N by Custer-Huerfano Co. line; on E by Colo. 69, CRs 555 (Muddy Creek Rd.), 570 & 572 (Pass Creek Rd.); on S and W by Sangre de Cristo divide.
- 951 WELD & MORGAN COs.**
bounded on N by Colo. 14; on E by Weld CR 105, Morgan CR KK/Weld CR 74, Morgan CR 2 and Colo. 144; on S by I-76; on W by Weld CR 49 and U.S. 34 & U.S. 85.

GAME MANAGEMENT UNIT (GMU) MAP



GAME MANAGEMENT UNIT MAP: UNIT NUMBERS IN RED indicate chronic wasting disease (CWD) has been detected in that unit (see page 13 and "Deer" section, page 20, for details). Map boundaries are approximate. The map is an aid to apply for the correct unit, NOT to be used in the field as an indicator of unit boundaries. See the unit descriptions on pages 69–72 for specific unit boundaries.



LIVE LIFE
OUTSIDE

Printed for free distribution by:

COLORADO PARKS AND WILDLIFE

6060 Broadway, Denver, CO 80216

303-297-1192

cpw.state.co.us

NOTICE: This brochure includes information on big-game hunting. It is not a legal notice nor a complete collection of hunting regulations and laws. It is a condensed guide issued for hunters' convenience. Copies of statutes and regulations can be obtained from a Colorado Parks and Wildlife region or area office, or at cpw.state.co.us/regulations. For questions, call CPW at 303-297-1192.

2020 BIG GAME

PRIMARY LIMITED LICENSE DRAW

- MARCH 1** Applications accepted and **qualifying licenses available for purchase** starting on this date
- APRIL 7** Application & correction deadline, **8 p.m. MT**
- JUNE 1-5** Draw results posted online
- JUNE 12-26** Licenses in the mail
- JUNE 19** **License payment deadline**

NEW SECONDARY LIMITED LICENSE DRAW

- JUNE 5** Secondary draw applications accepted starting on this date
- JULY 7** Secondary draw application & correction deadline, **8 p.m. MT**
- JULY 17** Secondary draw results posted online
- JULY 27** Secondary draw licenses in the mail
- JULY 31** **Secondary draw license payment deadline**

LEFTOVER & OVER-THE-COUNTER LICENSES

- AUG. 4** Remaining (leftover) limited licenses on sale online, in person and by phone, **9 a.m. MT**
- AUG 6** Over-the-counter licenses on sale, **9 a.m. MT**

Take a friend hunting.

ENTER TO WIN PRIZES.



REPORT POACHERS

OPERATION GAME THIEF: 1-877-265-6648 ■ EMAIL: GAME.THIEF@STATE.CO.US

Earn a reward payment for reporting wildlife violations by calling Operation Game Thief. Callers can remain anonymous.

(This number is not for information requests or emergencies.)



**YOU CAN HELP
STOP POACHING!**

1-877-COLO-OGT

1-877-265-6648

game.thief@state.co.us

Your Wildlife...Your Loss

Turn In A Poacher!